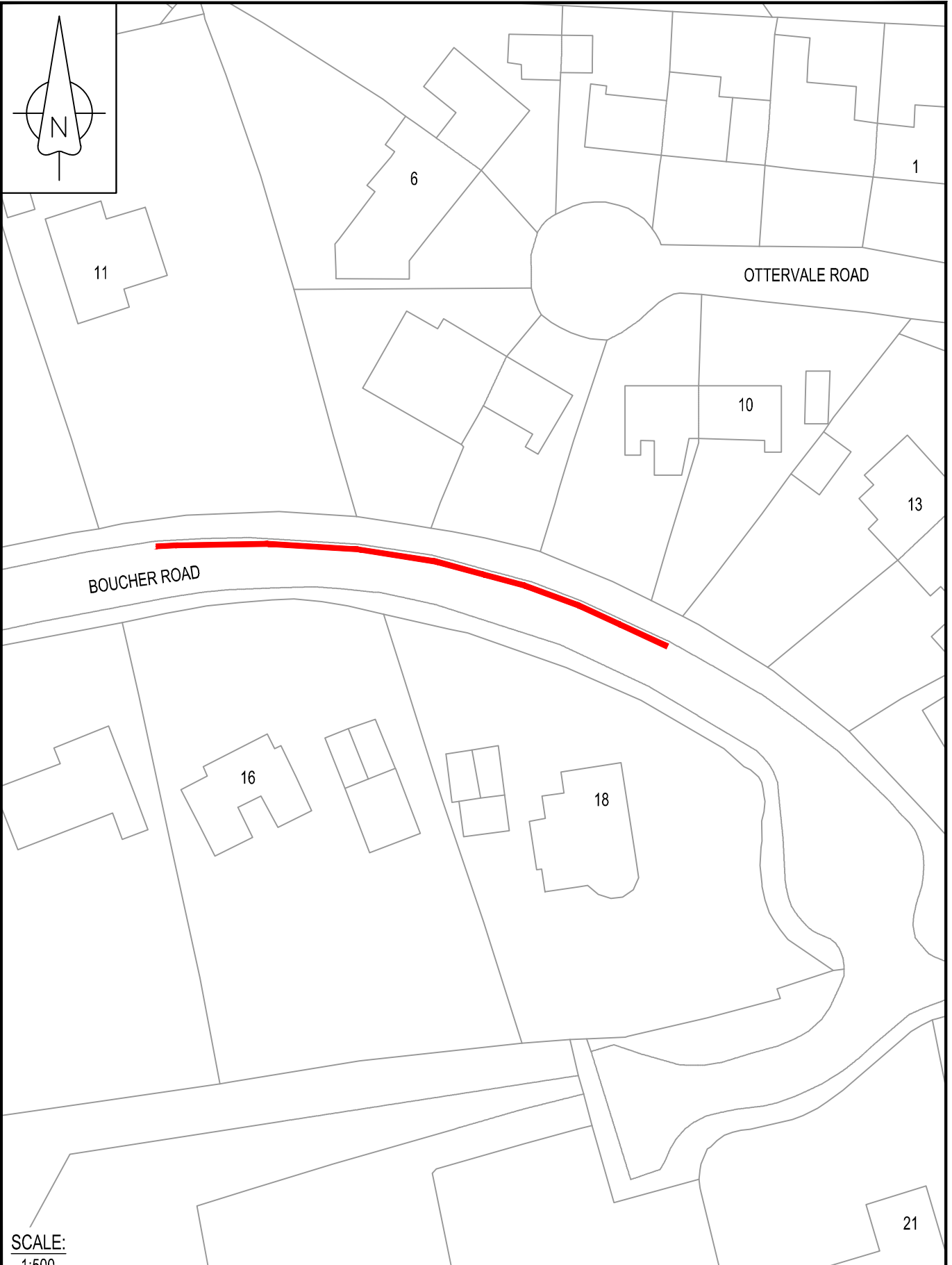
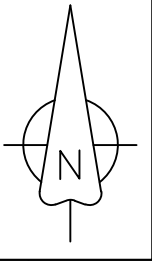


File name \\UK.WSPGROUP.COM\CENTRAL DATA\PROJECTS\70101\XXX\70101393 - DEVON - HATOC WAITING RR 22_23103 WIP\3B DRAWING\ACAD\WORKING DRAWINGS\ADVERTISING PLANS\EAST DEVON\2023.02.16\ENV6030-110-BOUCHER ROAD,BUDLEIGH SALTERTON.DWG, printed on 21 February 2023 12:33:10, by Taylor, Henry



SCALE:
1:500

Contains Ordnance Survey data.
© Crown copyright and database rights 2023. 100019783

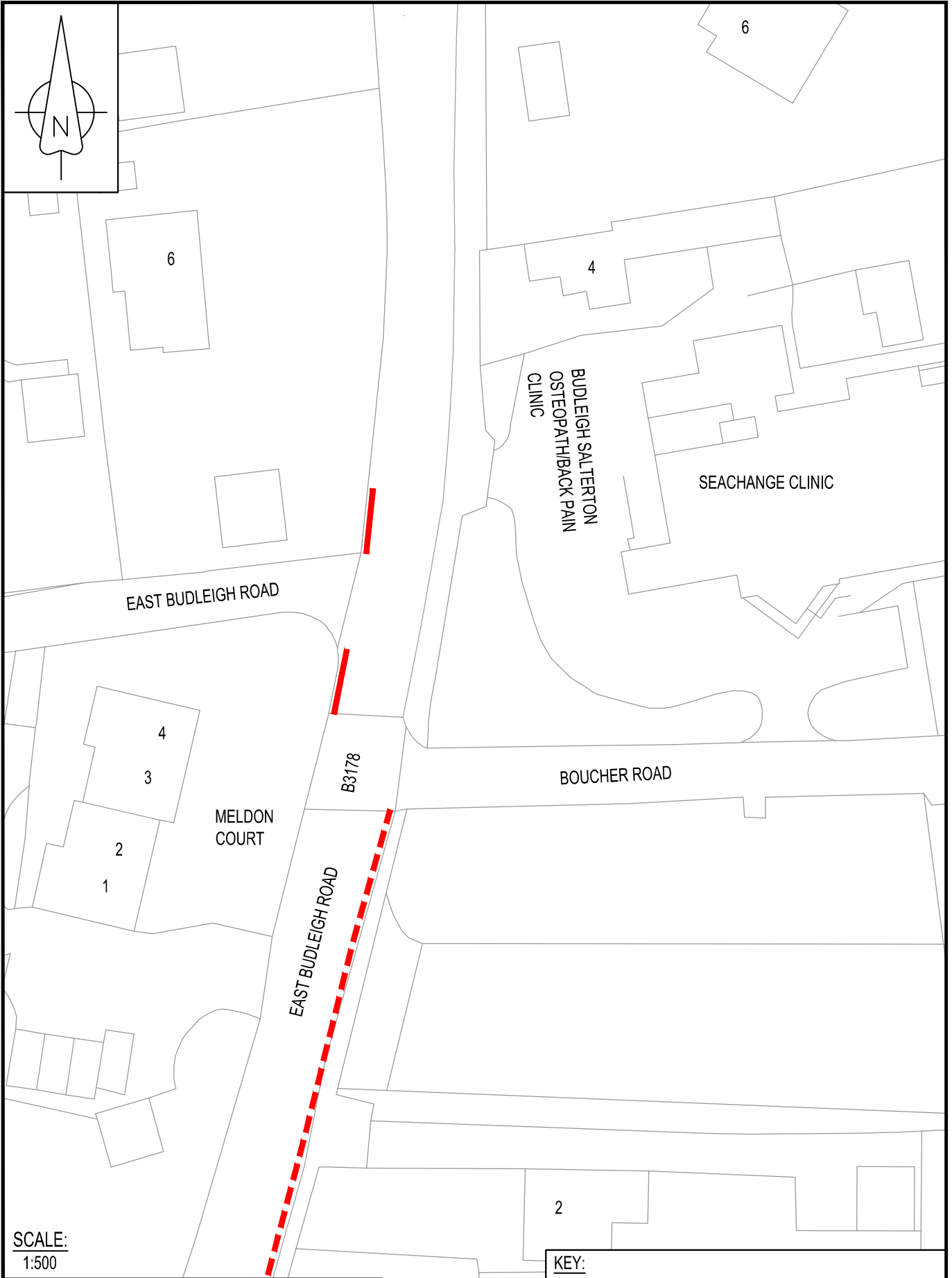
KEY:

 NO WAITING AT ANY TIME - PROPOSED



TITLE:
EAST DEVON HATOC
BOUCHER ROAD,BUDLEIGH SALTERTON
307117,082108



FIGURE No:
ENV6030-110



SCALE:
1:500

Contains Ordnance Survey data.
© Crown copyright and database rights 2023. 100019783

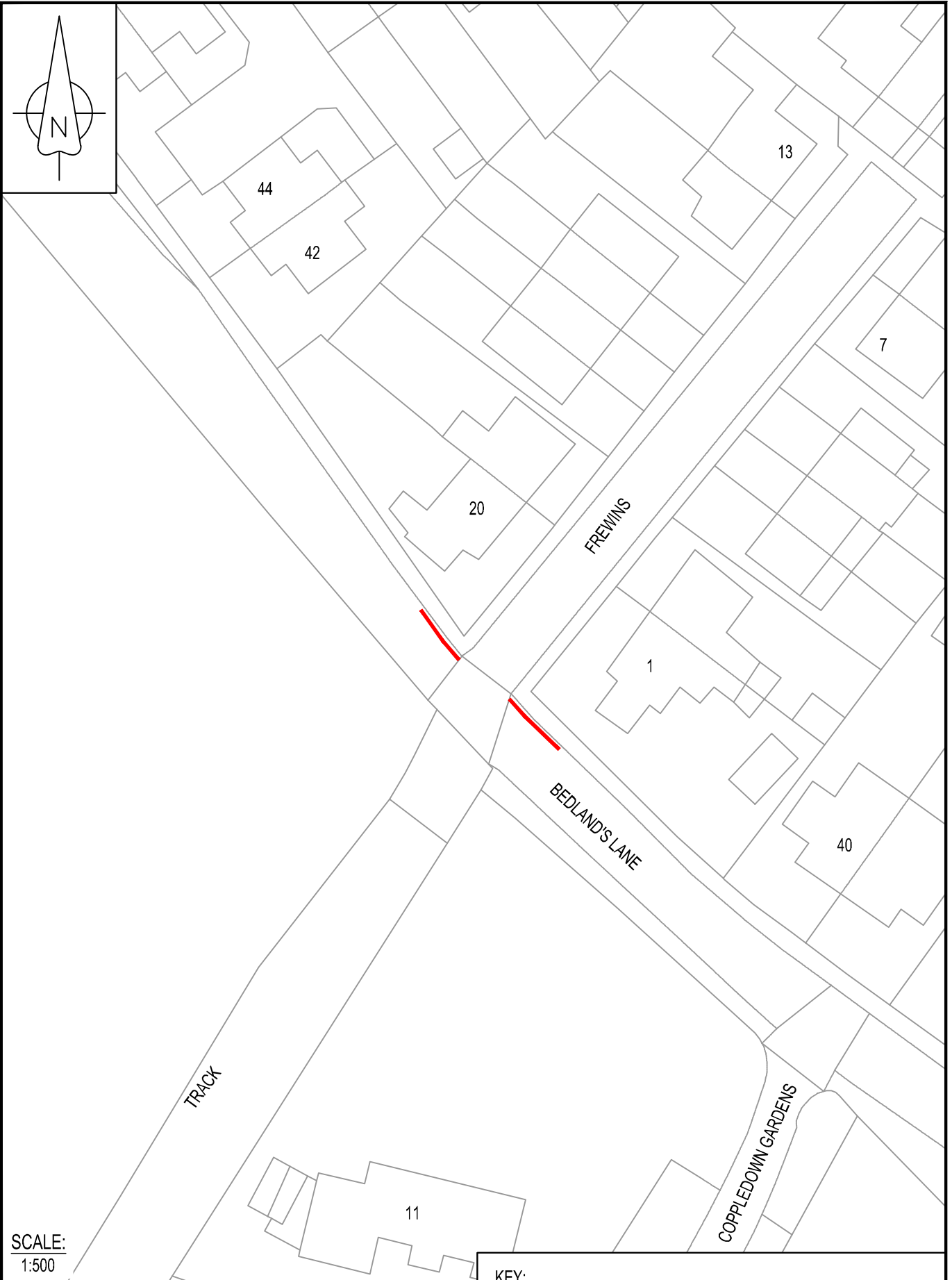
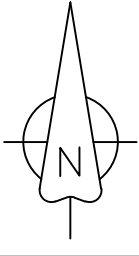
KEY:

-  NO WAITING AT ANY TIME - PROPOSED
-  NO WAITING AT ANY TIME - EXISTING



TITLE: EAST DEVON HATOC
EAST BUDLEIGH ROAD, BUDLEIGH
SALTERTON
306757,082134

FIGURE No:
ENV6030-119



SCALE:
1:500

Contains Ordnance Survey data.
© Crown copyright and database rights 2023. 100019783

KEY:

 NO WAITING AT ANY TIME - PROPOSED

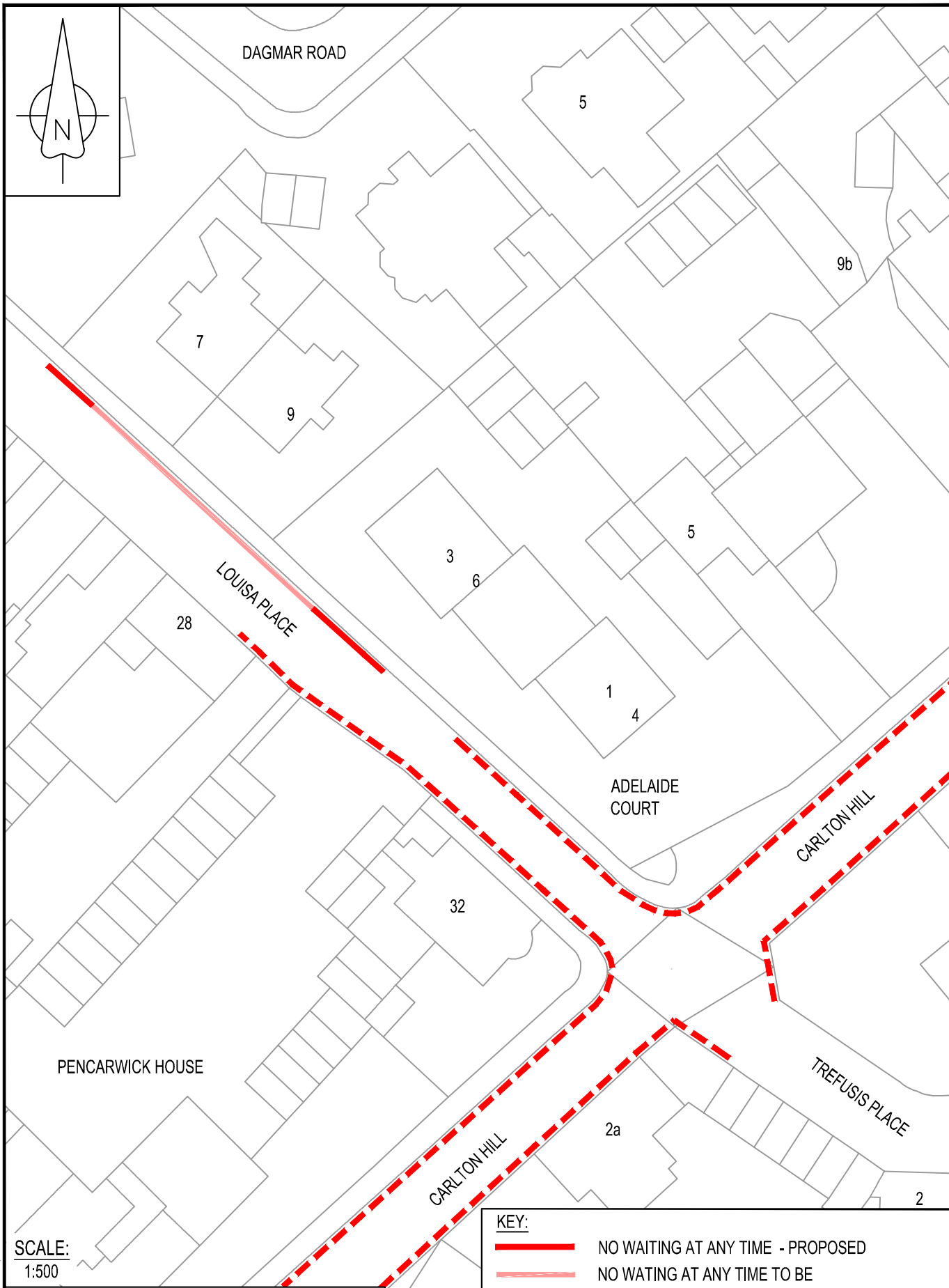


TITLE:

EAST DEVON HATOC
BEDLANDS LANE, BUDLEIGH SALTERTON
305517,082818

FIGURE No:

ENV6030-28



SCALE:
1:500

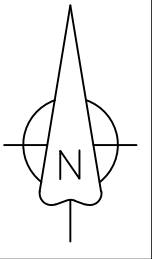
Contains Ordnance Survey data.
© Crown copyright and database rights 2023. 100019783

KEY:	
	NO WAITING AT ANY TIME - PROPOSED
	NO WAITING AT ANY TIME TO BE IMPLEMENTED SPRING 2023
	NO WAITING AT ANY TIME - EXISTING



TITLE:
EAST DEVON HATOC
LOUISA PLACE, EXMOUTH
300385,080454

FIGURE No:
ENV6030-116



CYPRUS ROAD

MAER VALE

EL SUB STA

VALE COURT

1 TO 4

3

4

13

15




1

6

SCALE:
1:500

Contains Ordnance Survey data.
© Crown copyright and database rights 2023. 100019783

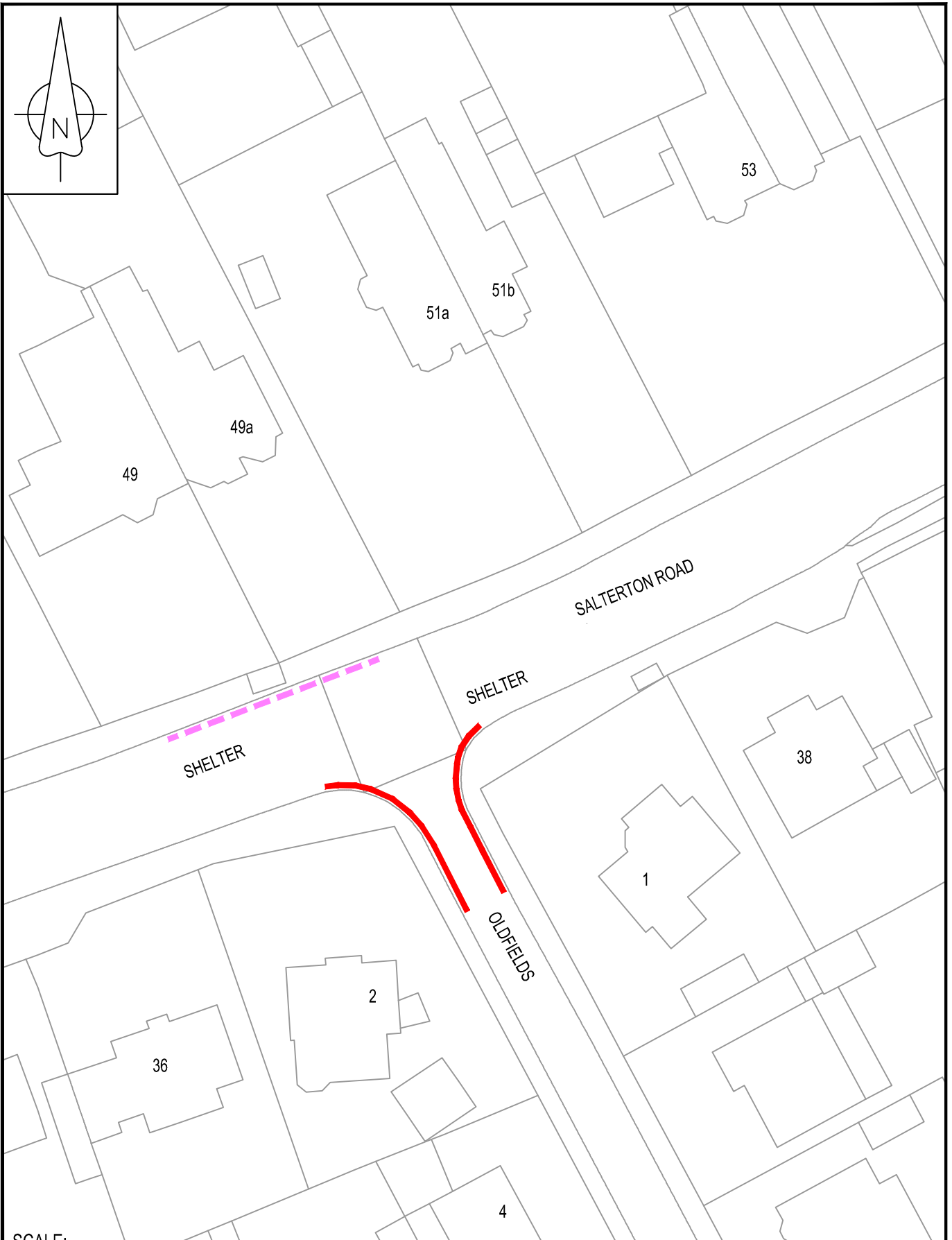
KEY:

-  NO WAITING AT ANY TIME - PROPOSED
-  NO WAITING AT ANY TIME - EXISTING
-  NO WAITING 10am-6pm BETWEEN 01 APR AND 30 SEP - EXISTING



TITLE:
EAST DEVON HATOC
MAER VALE, EXMOUTH
301028,080606

FIGURE No:
ENV6030-29



SCALE:
1:500

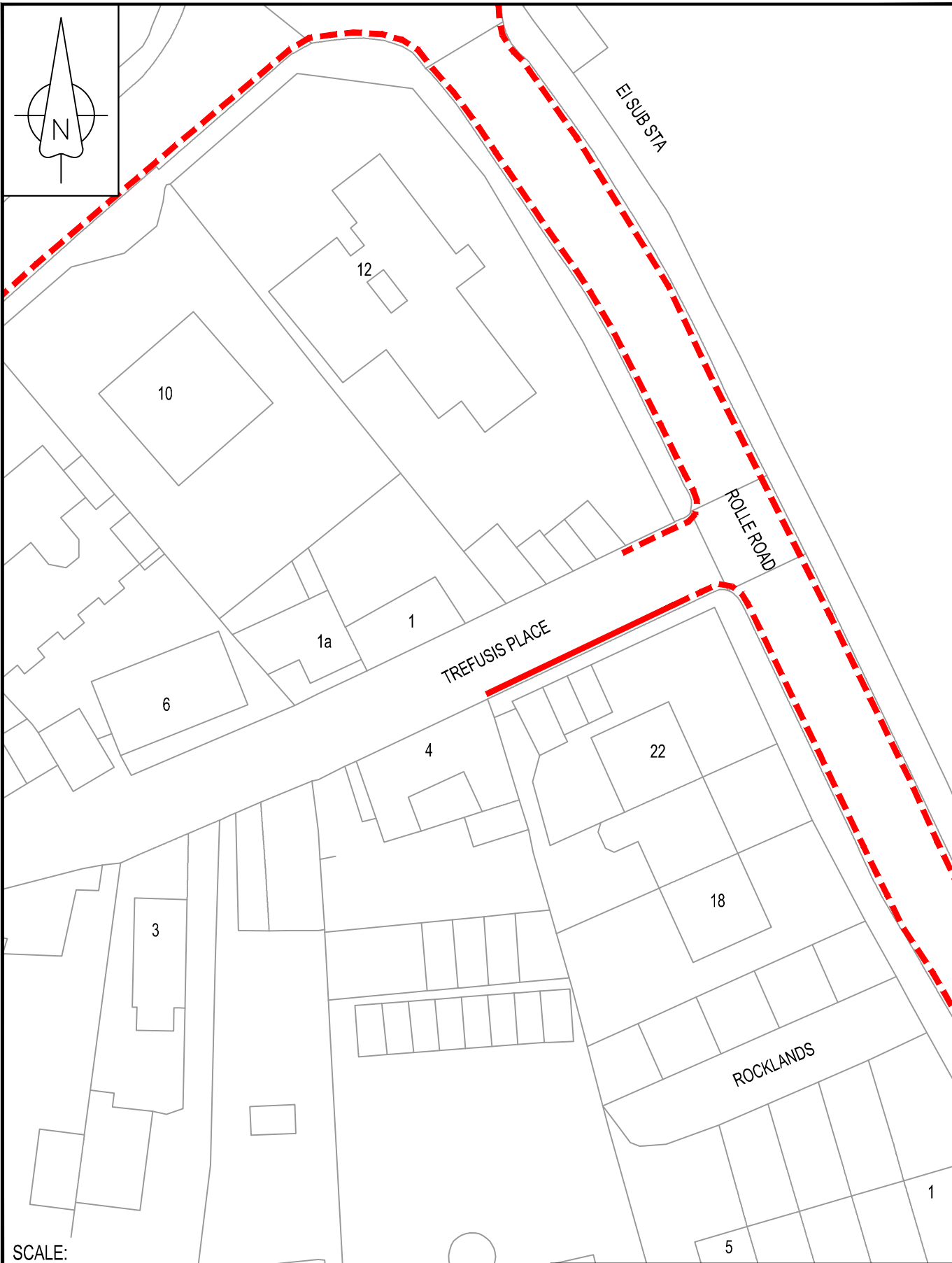
Contains Ordnance Survey data.
© Crown copyright and database rights 2023. 100019783

KEY:	
	NO WAITING AT ANY TIME - PROPOSED
	BUS STOP CLEARWAY - EXISTING



TITLE:
EAST DEVON HATOC
OLDFIELDS, EXMOUTH
301036,080935

FIGURE No:
ENV6030-113



SCALE:
1:500

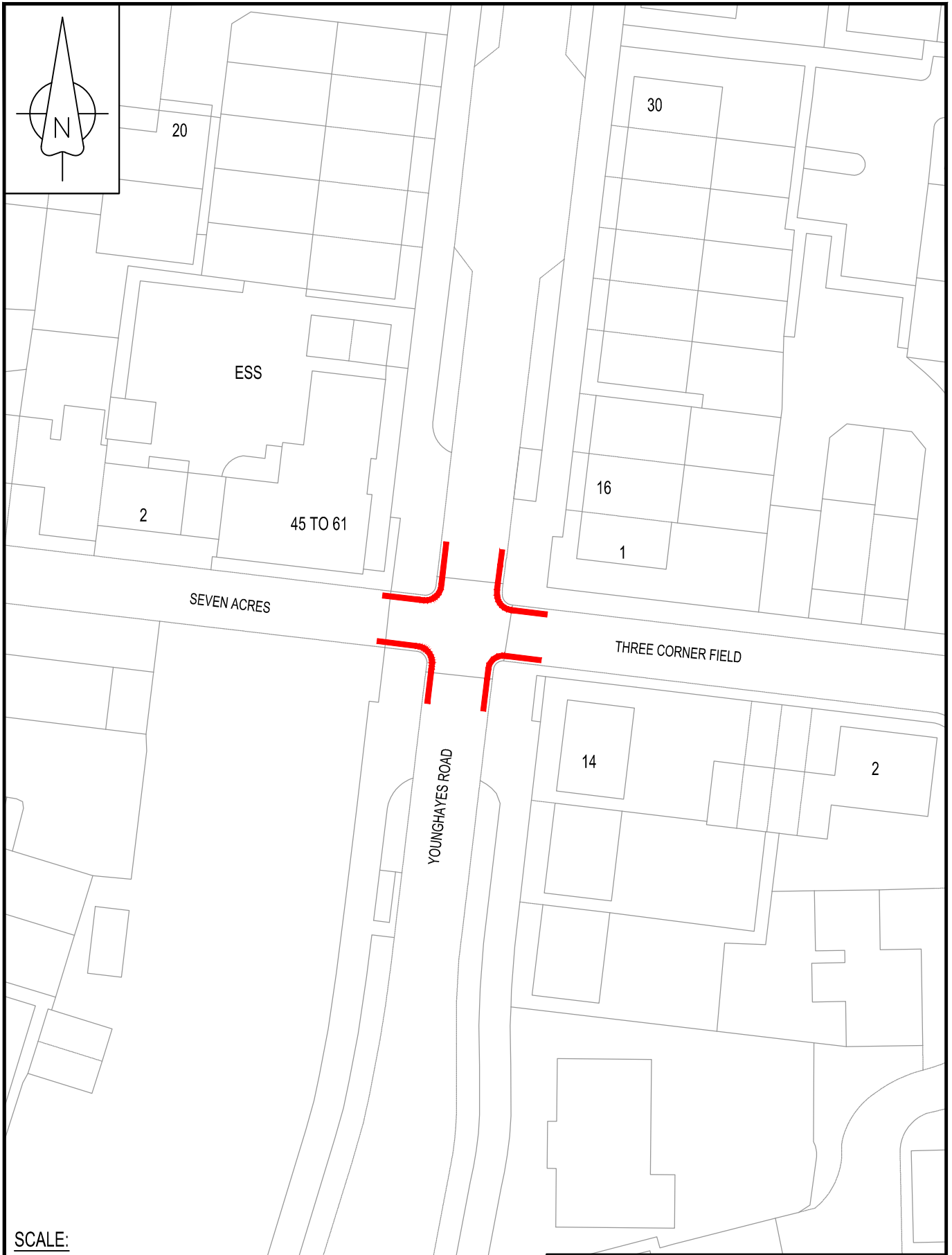
Contains Ordnance Survey data.
© Crown copyright and database rights 2023. 100019783

KEY:	
	NO WAITING AT ANY TIME - PROPOSED
	NO WAITING AT ANY TIME - EXISTING



TITLE:
EAST DEVON HATOC
TREFUSIS PLACE, EXMOUTH
300537,080440

FIGURE No:
ENV6030-123



SCALE:
1:500

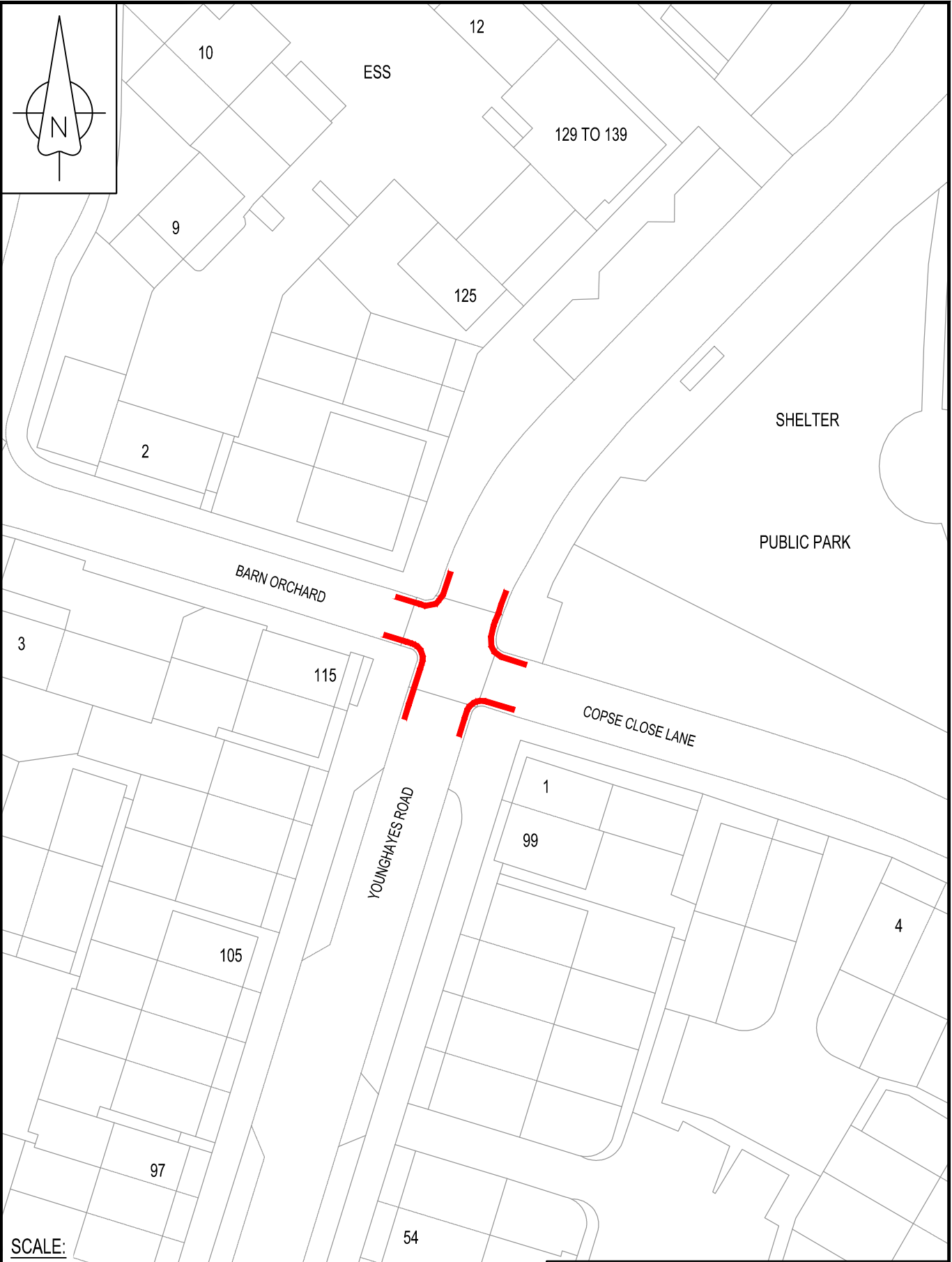
Contains Ordnance Survey data.
© Crown copyright and database rights 2023. 100019783

KEY:
 NO WAITING AT ANY TIME - PROPOSED



TITLE:
EAST DEVON HATOC
YOUNGHAYES ROAD,CRANBROOK
300200,095079

FIGURE No:
ENV6030-139 a



SCALE:
1:500

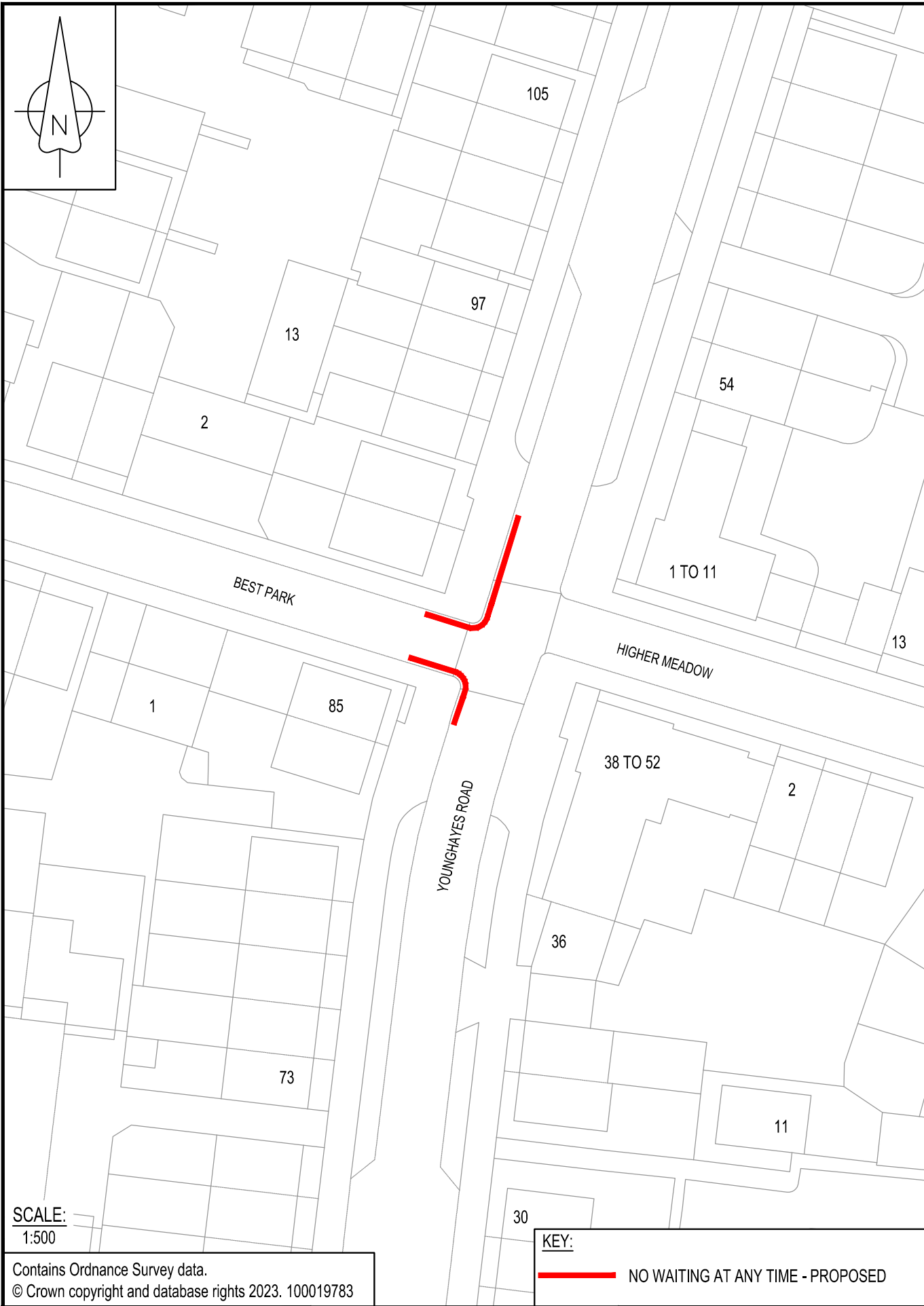
Contains Ordnance Survey data.
© Crown copyright and database rights 2023. 100019783

KEY:
 NO WAITING AT ANY TIME - PROPOSED



TITLE:
EAST DEVON HATOC
YOUNGHAYES ROAD,CRANBROOK
300200,095079

FIGURE No:
ENV6030-139 b



SCALE:
1:500

Contains Ordnance Survey data.
© Crown copyright and database rights 2023. 100019783

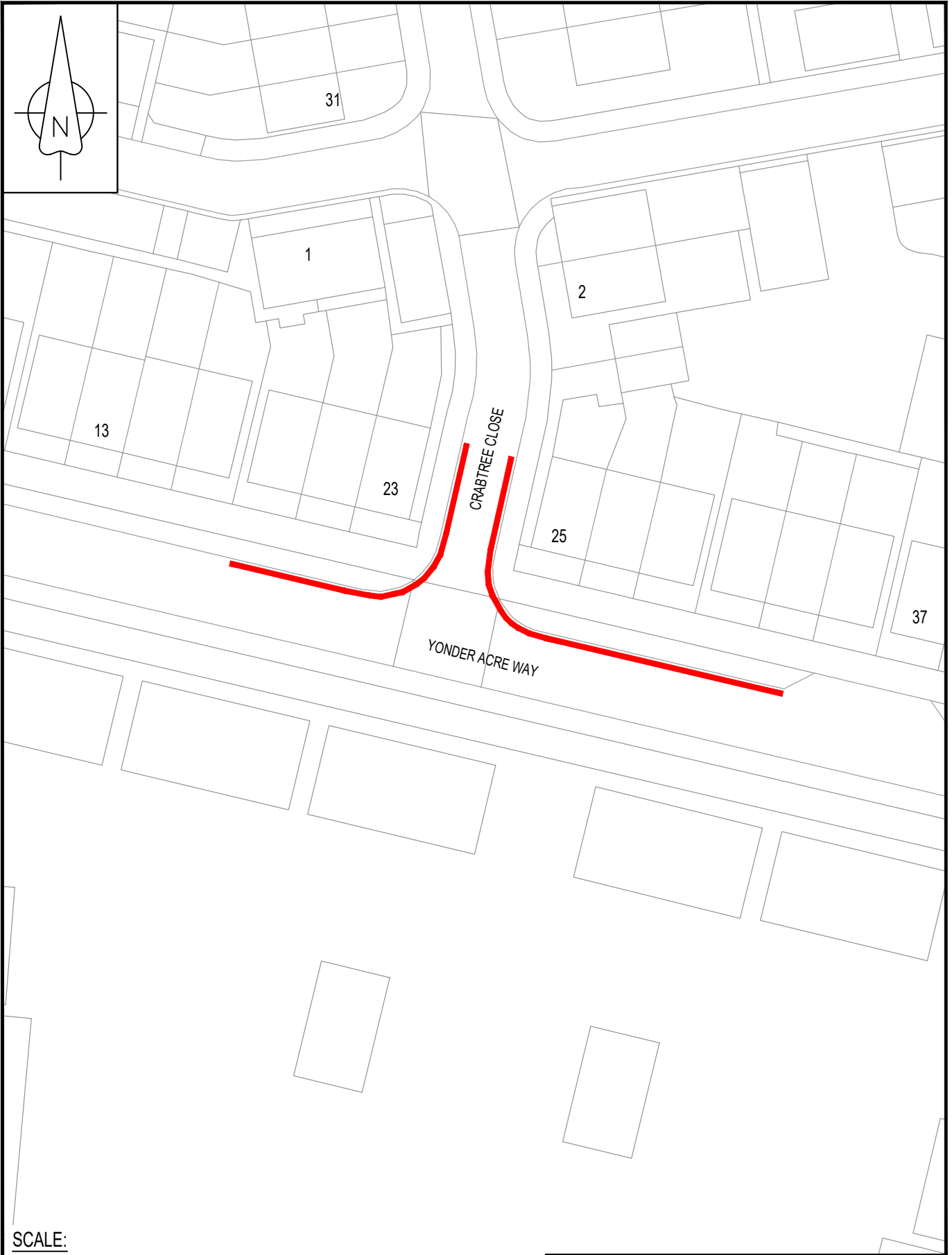
KEY:

 NO WAITING AT ANY TIME - PROPOSED



TITLE:
EAST DEVON HATOC
YOUNGHAYES ROAD,CRANBROOK
300200,095079

FIGURE No:
ENV6030-139 c



SCALE:
1:500

Contains Ordnance Survey data.
© Crown copyright and database rights 2023. 100019783

KEY:

 NO WAITING AT ANY TIME - PROPOSED

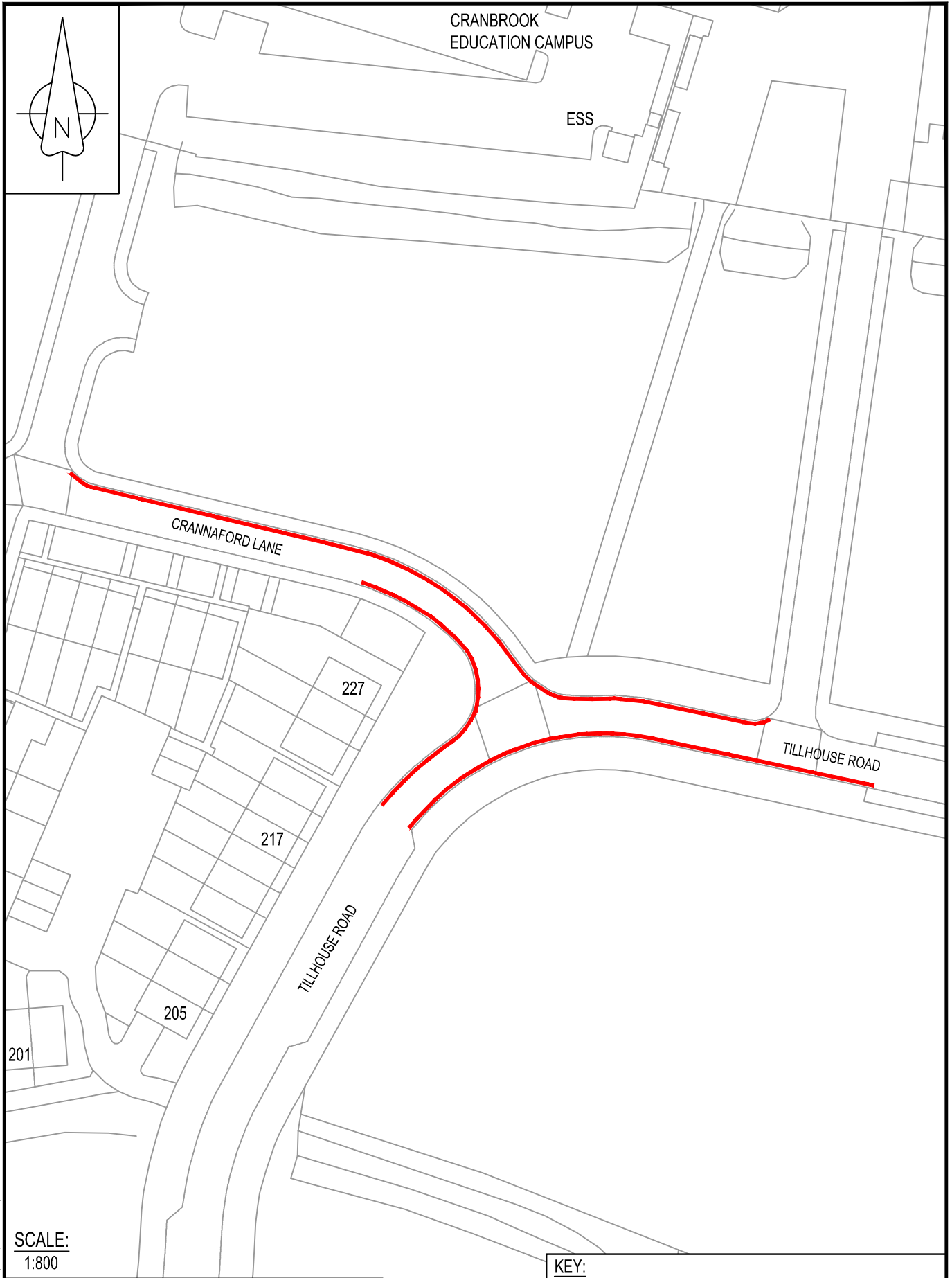


TITLE:

EAST DEVON HATOC
YONDER ACRE WAY,CRANBROOK
301830,095780

FIGURE No:

ENV6030-139 d



SCALE:
1:800

Contains Ordnance Survey data.
© Crown copyright and database rights 2023. 100019783

KEY:

 NO WAITING AT ANY TIME - PROPOSED

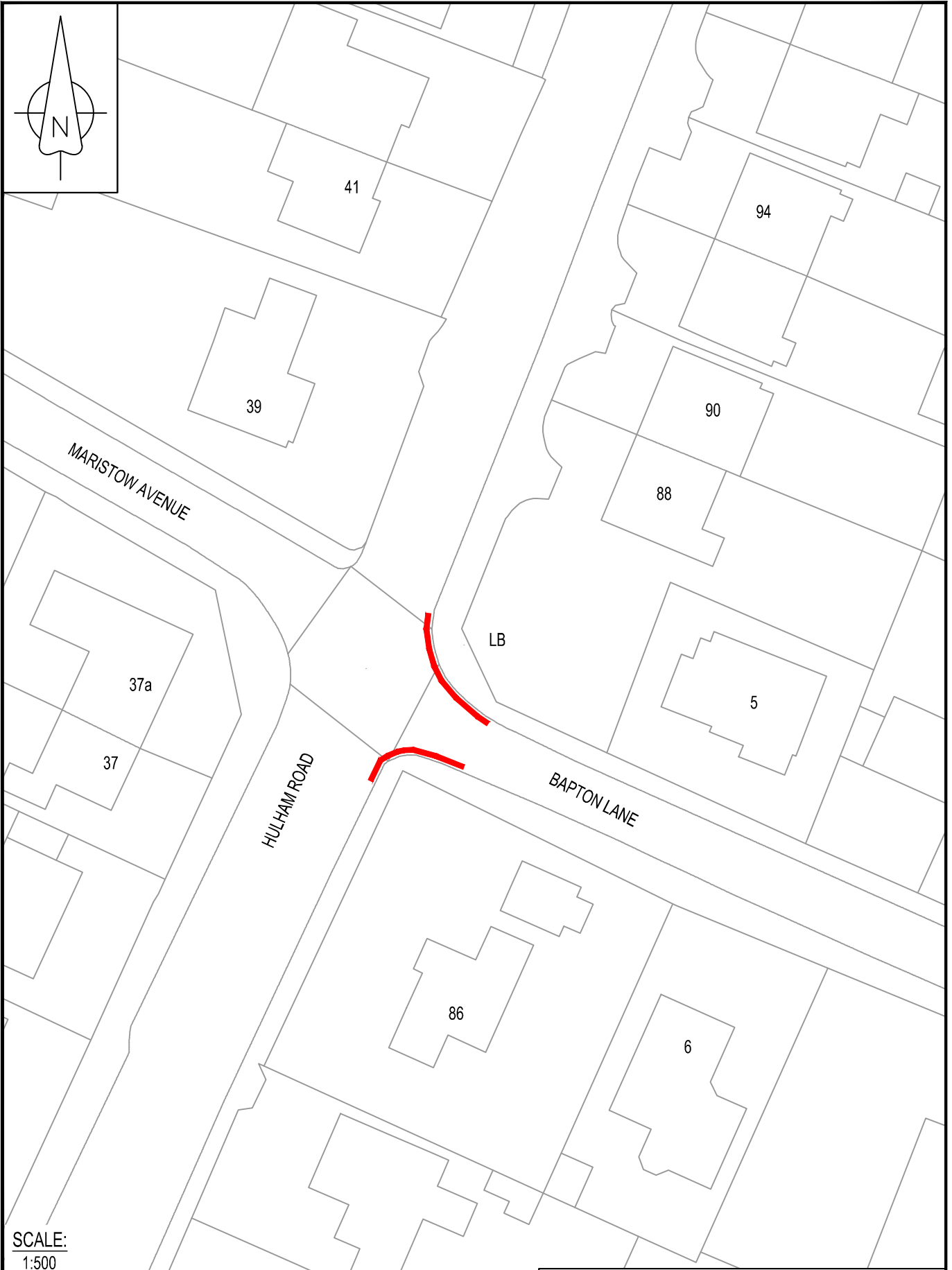
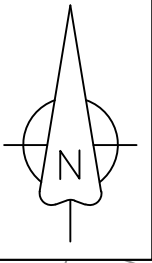


TITLE:

EAST DEVON HATOC
TILLHOUSE ROAD, CRANBROOK
300200,095079

FIGURE No:

ENV6030-139 e



SCALE:
1:500

Contains Ordnance Survey data.
© Crown copyright and database rights 2023. 100019783

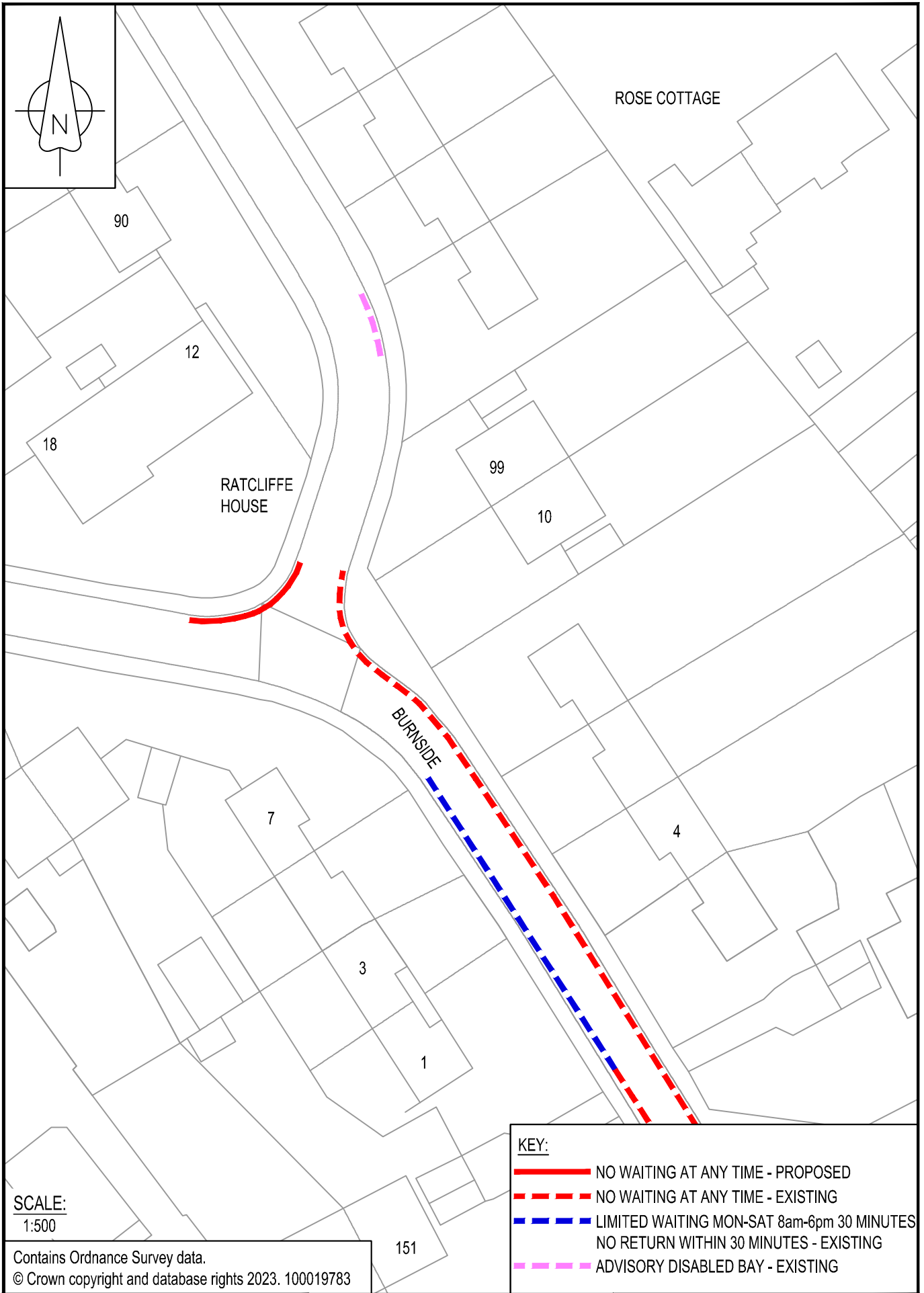
KEY:

 NO WAITING AT ANY TIME - PROPOSED



TITLE:
EAST DEVON HATOC
BAPTON LANE JUNCTION WITH HULHAM
ROAD, EXMOUTH
300683,082468

FIGURE No:
ENV6030-194



SCALE:
1:500

Contains Ordnance Survey data.
© Crown copyright and database rights 2023. 100019783

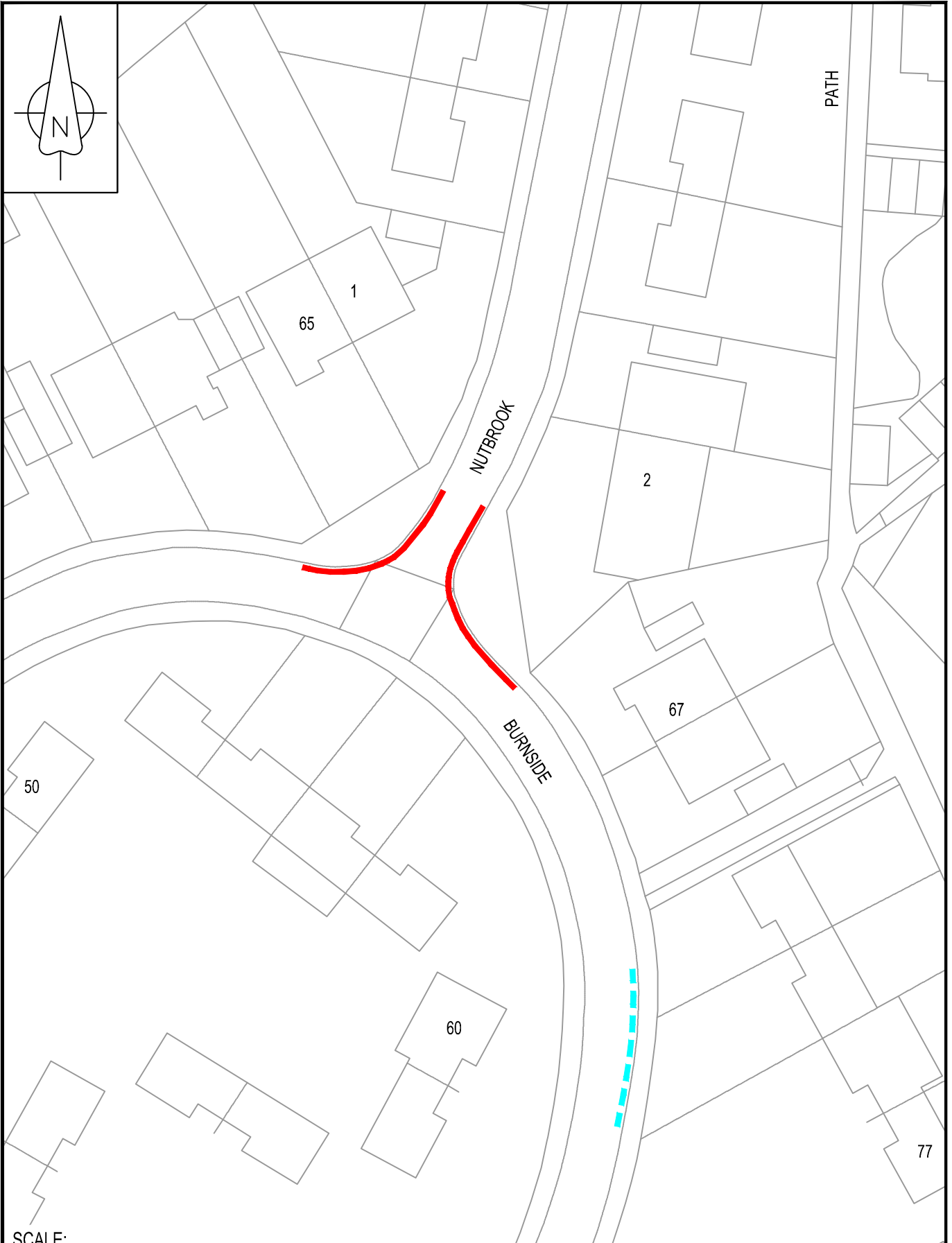
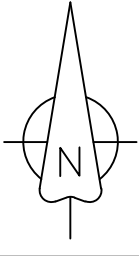
KEY:	
	NO WAITING AT ANY TIME - PROPOSED
	NO WAITING AT ANY TIME - EXISTING
	LIMITED WAITING MON-SAT 8am-6pm 30 MINUTES NO RETURN WITHIN 30 MINUTES - EXISTING
	ADVISORY DISABLED BAY - EXISTING



TITLE:
EAST DEVON HATOC
BURNSIDE AND NUTBROOK, EXMOUTH
300913,082204

FIGURE No:
ENV6030-118 a



File name \\UK.WSPGROUP.COM\CENTRAL_DATA\PROJECTS\70101\XXX\70101393 - DEVON - HATOC WAITING RR 22_23103 WIP\3B DRAWING\ACAD\WORKING DRAWINGS\ADVERTISING PLANS\EAST DEVON\2023.02.16\ENV\6030-118 B-BURNSIDE AND NUTBROOK,EXMOUTH.DWG, printed on 21 February 2023 12:40:39, by Taylor, Henry



SCALE:
1:500

Contains Ordnance Survey data.
© Crown copyright and database rights 2023. 100019783

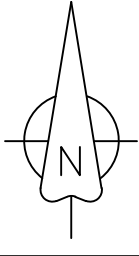
KEY:

-  NO WAITING AT ANY TIME - PROPOSED
-  DISABLED BADGE HOLDERS ONLY AT ANY TIME-EXISTING

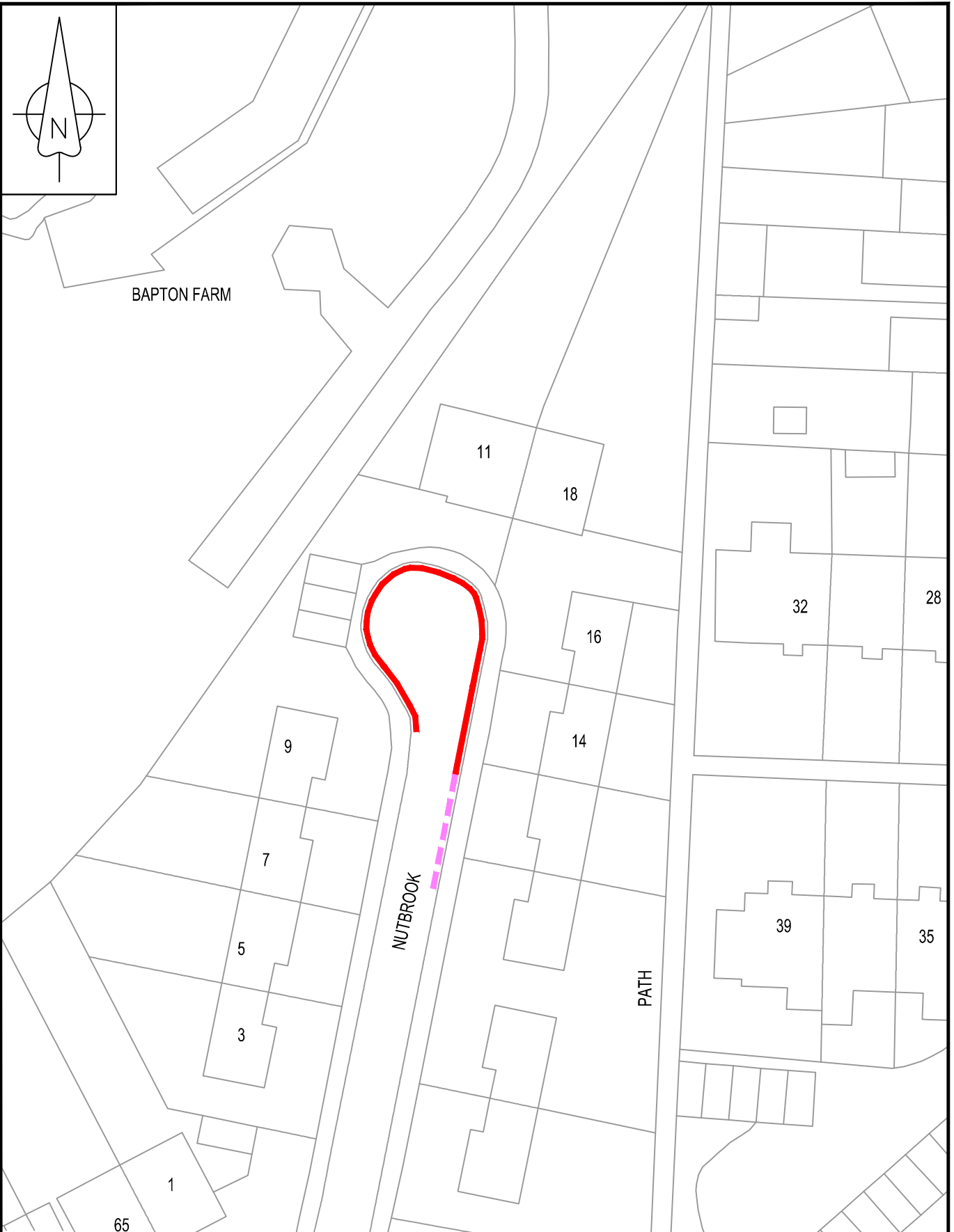


TITLE:
EAST DEVON HATOC
BURNSIDE AND NUTBROOK,EXMOUTH
300913,082204

FIGURE No:
ENV6030-118 b





BAPTON FARM



SCALE:
1:500

Contains Ordnance Survey data.
© Crown copyright and database rights 2023. 100019783

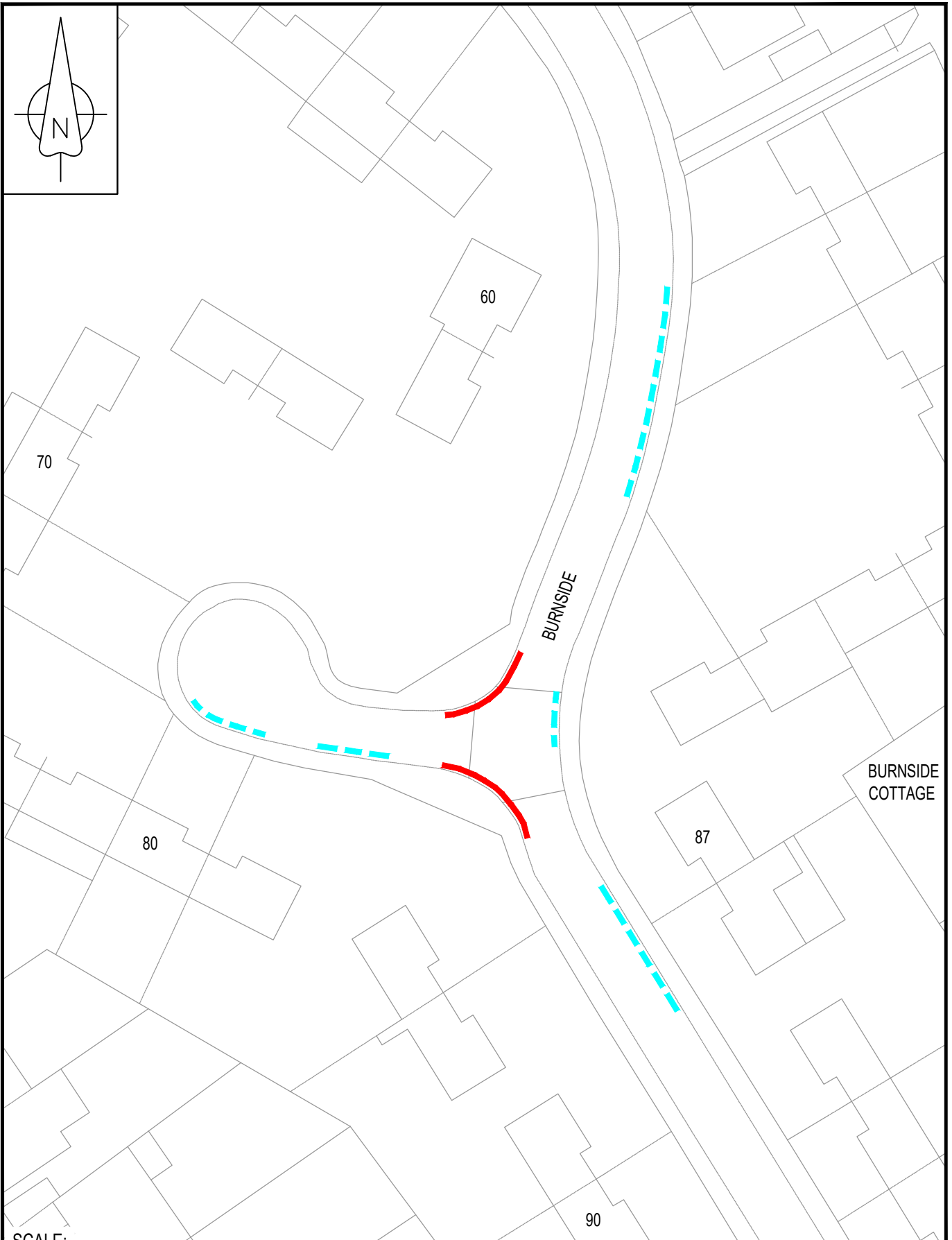
KEY:

-  NO WAITING AT ANY TIME - PROPOSED
-  ADVISORY DISABLED BAY - EXISTING



TITLE:
EAST DEVON HATOC
BURNSIDE AND NUTBROOK,EXMOUTH
300913,082204



FIGURE No:
ENV6030-118 c



SCALE:
1:500

Contains Ordnance Survey data.
© Crown copyright and database rights 2023. 100019783

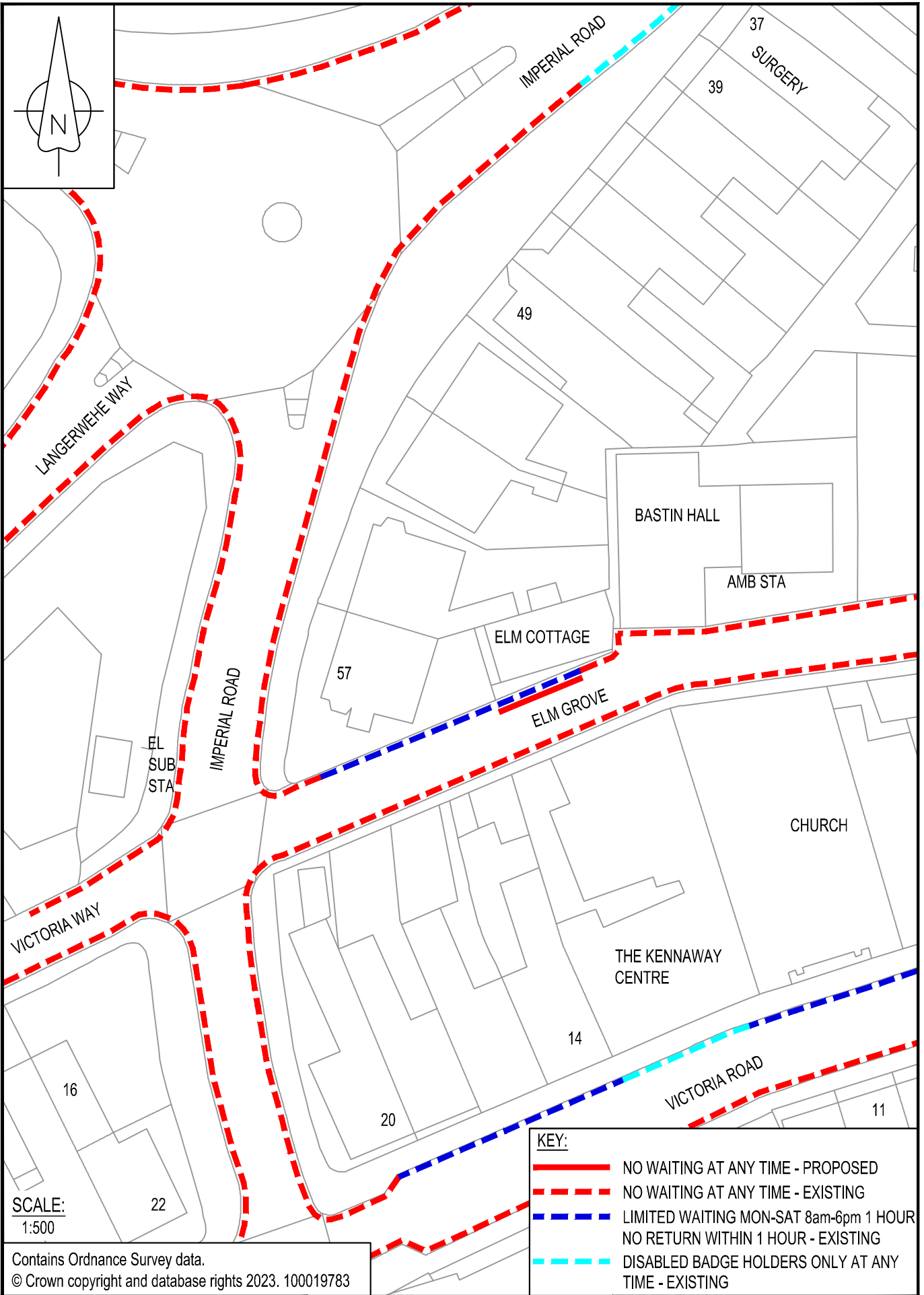
KEY:

-  NO WAITING AT ANY TIME - PROPOSED
-  DISABLED BADGE HOLDERS ONLY AT ANY TIME - EXISTING



TITLE:
EAST DEVON HATOC
BURNSIDE AND NUTBROOK, EXMOUTH
300913,082204

FIGURE No:
ENV6030-118 d



SCALE:
1:500

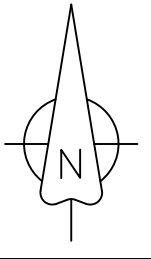
Contains Ordnance Survey data.
© Crown copyright and database rights 2023. 100019783

KEY:	
	NO WAITING AT ANY TIME - PROPOSED
	NO WAITING AT ANY TIME - EXISTING
	LIMITED WAITING MON-SAT 8am-6pm 1 HOUR NO RETURN WITHIN 1 HOUR - EXISTING
	DISABLED BADGE HOLDERS ONLY AT ANY TIME - EXISTING



TITLE:
EAST DEVON HATOC
ELM GROVE, EXMOUTH
299909,080935

FIGURE No:
ENV6030-131



SCALE:
1:500

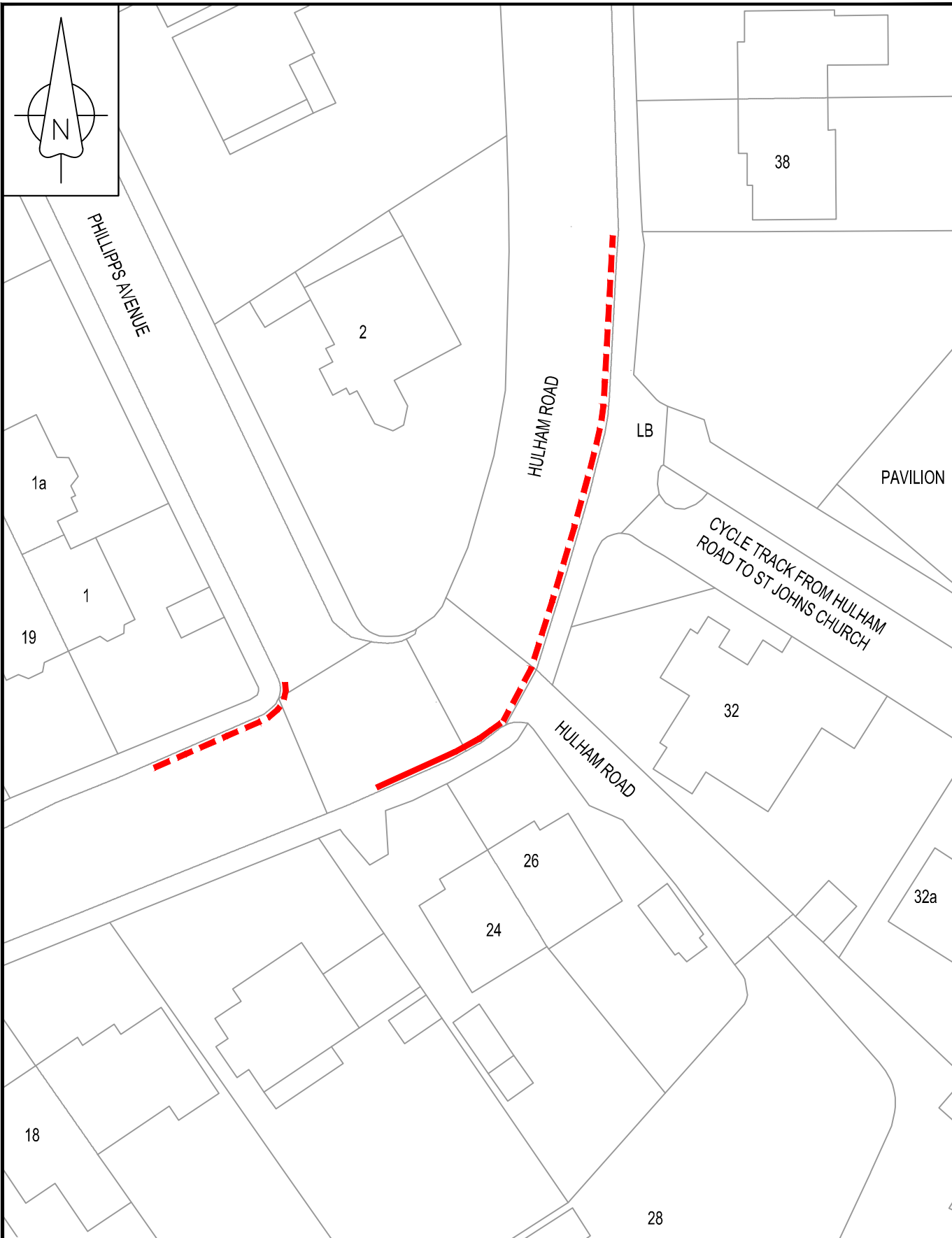
Contains Ordnance Survey data.
© Crown copyright and database rights 2023. 100019783

KEY:	
	NO WAITING AT ANY TIME - PROPOSED
	NO WAITING AT ANY TIME - EXISTING
	BUS STOP CLEARWAY ADVISORY - PROPOSED



TITLE:
EAST DEVON HATOC
EXETER ROAD A376 AND RIVERMEAD
AVENUE JUNCTION, EXMOUTH
300359,082989

FIGURE No:
ENV6030-108



SCALE:
1:500

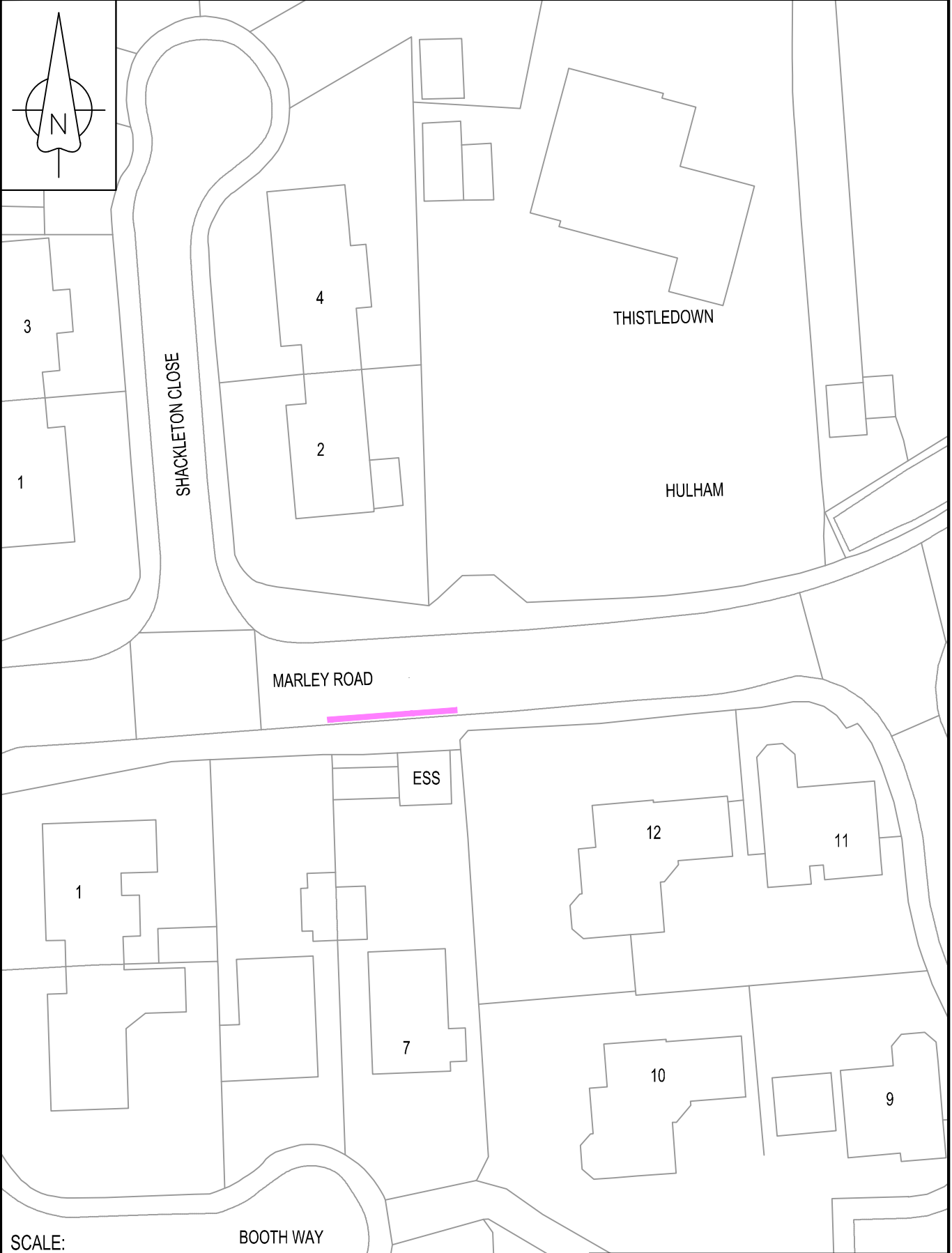
Contains Ordnance Survey data.
© Crown copyright and database rights 2023. 100019783

KEY:
— NO WAITING AT ANY TIME - PROPOSED
- - - NO WAITING AT ANY TIME - EXISTING



TITLE:
EAST DEVON HATOC
HULHAM ROAD, EXMOUTH
300611,082063

FIGURE No:
ENV6030-64



SCALE:
1:500

Contains Ordnance Survey data.
© Crown copyright and database rights 2023. 100019783

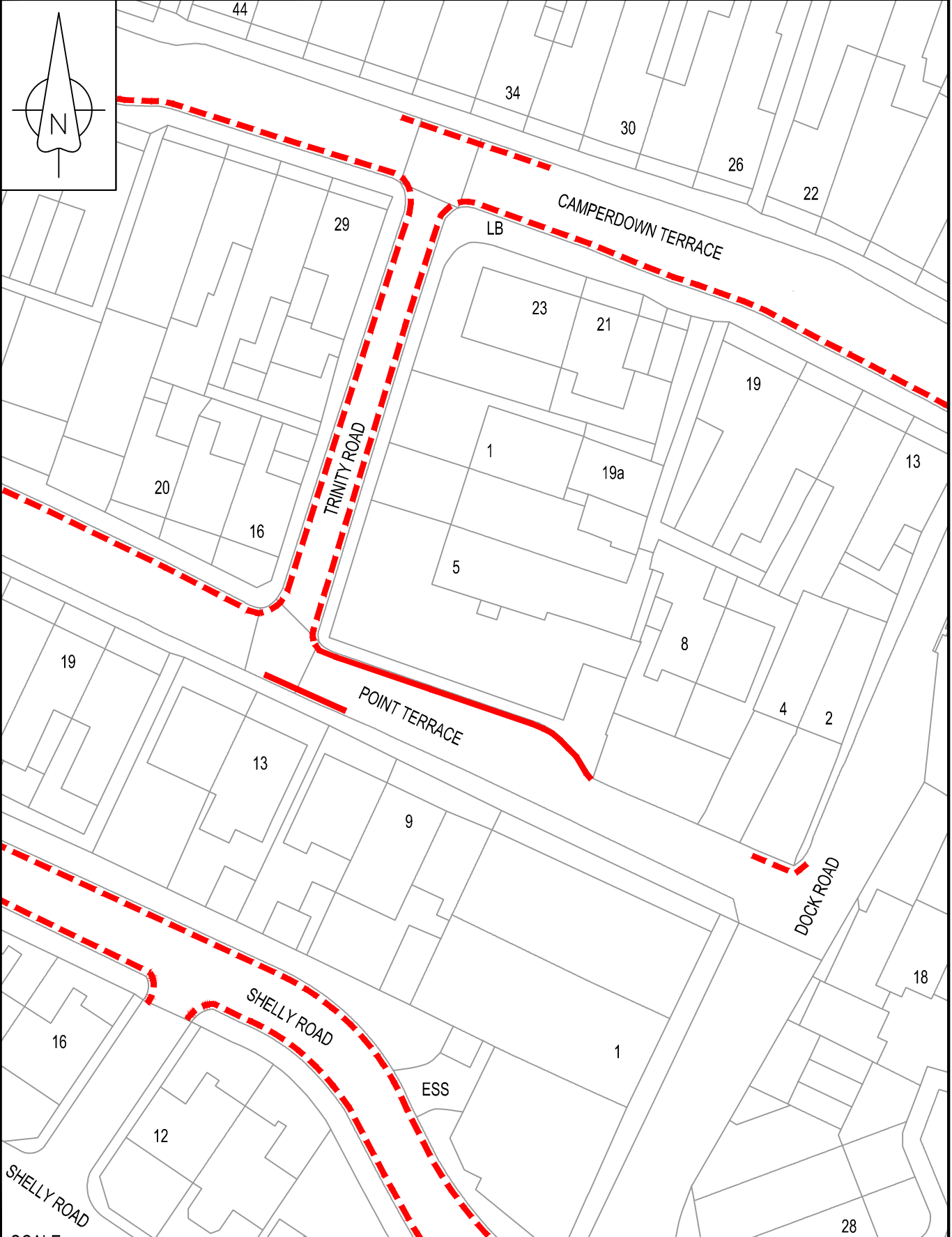
KEY:

 BUS STOP CLEARWAY-PROPOSED



TITLE:
EAST DEVON HATOC
MARLEY ROAD, EXMOUTH
300939,082886

FIGURE No:
ENV6030-35



SCALE:
1:500

Contains Ordnance Survey data.
© Crown copyright and database rights 2023. 100019783

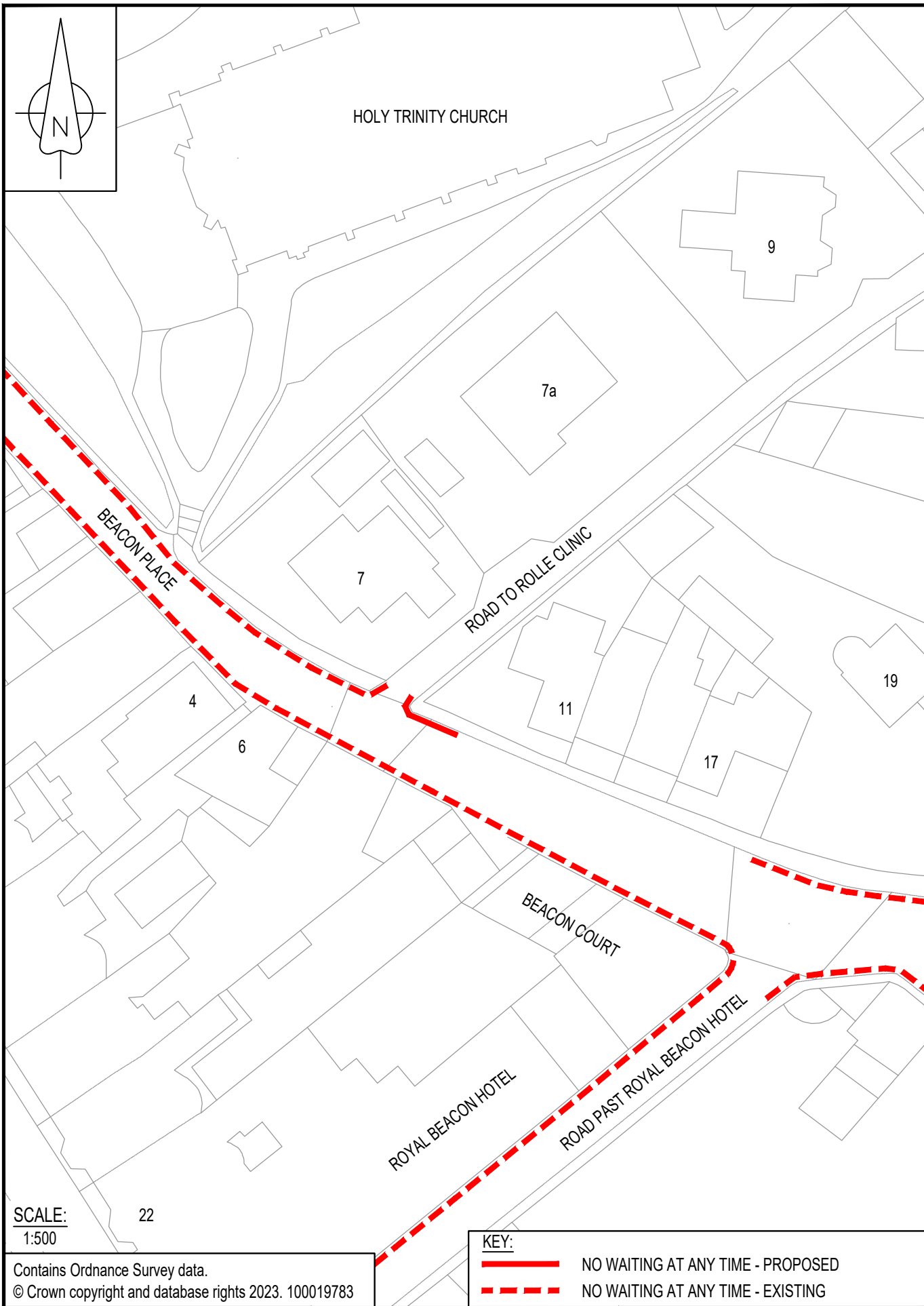
KEY:

- NO WAITING AT ANY TIME - PROPOSED
- - - - NO WAITING AT ANY TIME - EXISTING



TITLE:
EAST DEVON HATOC
POINT TERRACE, EXMOUTH
299473,080859



FIGURE No:
ENV6030-200



SCALE:
1:500

Contains Ordnance Survey data.
© Crown copyright and database rights 2023. 100019783

KEY:

-  NO WAITING AT ANY TIME - PROPOSED
-  NO WAITING AT ANY TIME - EXISTING



TITLE:
EAST DEVON HATOC
BEACON PLACE, EXMOUTH
300206,080596

FIGURE No:
ENV6030-56



SCALE:
1:250

Contains Ordnance Survey data.
© Crown copyright and database rights 2023. 100019783

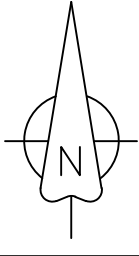
KEY:
—— NO WAITING AT ANY TIME - PROPOSED
- - - NO WAITING AT ANY TIME - EXISTING



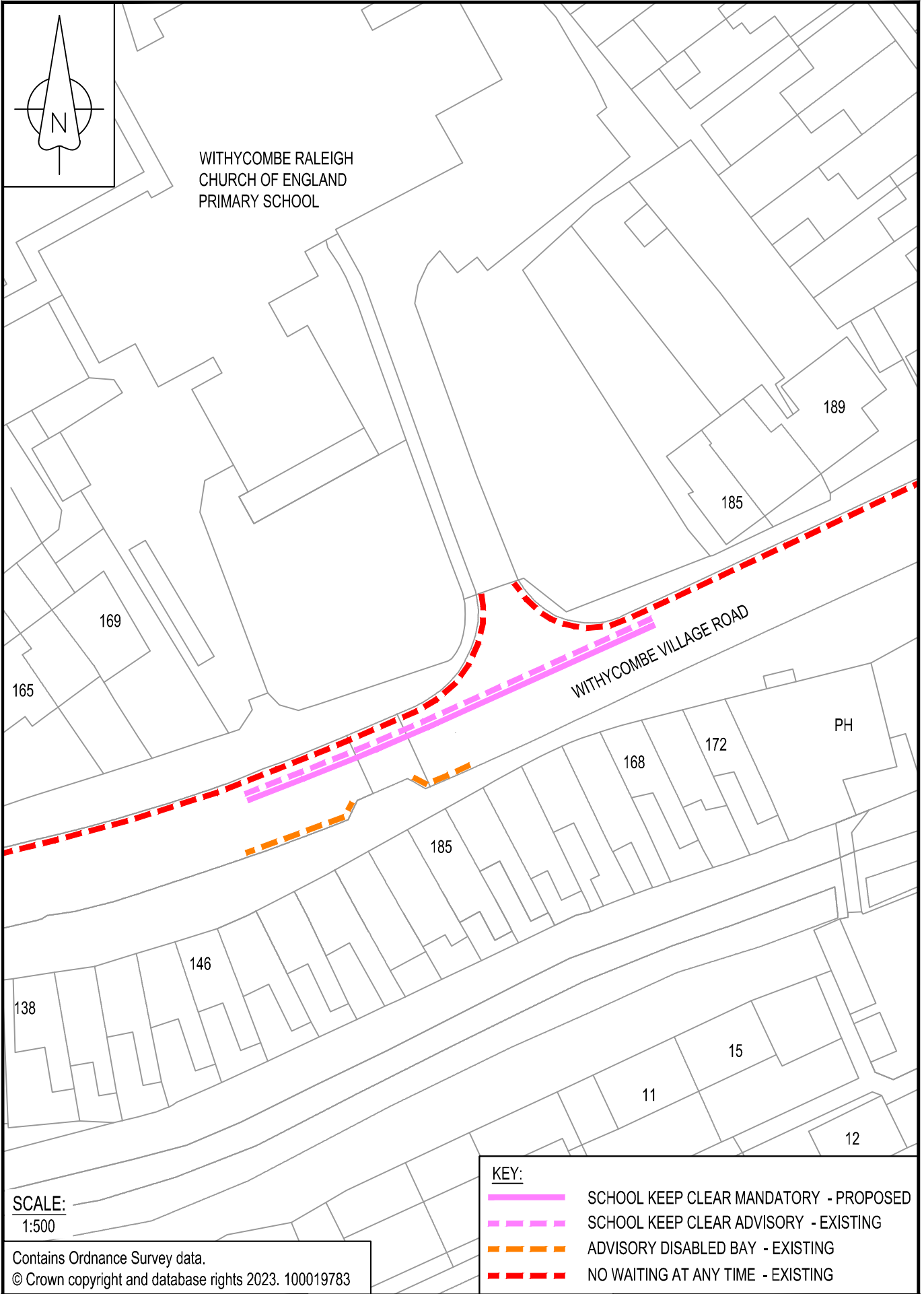
TITLE:
EAST DEVON HATOC
VICTORIA PLACE, EXMOUTH
300373,080996

FIGURE No:
ENV6030-4

File name \\UK.WSPGROUP.COM\CENTRAL_DATA\PROJECTS\7010\XXX\7010\393 - DEVON - HATOC WAITING RR 22_23\03 WIP\3B DRAWING\ACAD\WORKING DRAWINGS\ADVERTISING PLANS\EAST DEVON\2023.02.16\ENV6030-15-WITHYCOMBE VILLAGE ROAD, EXMOUTH.DWG, printed on 22 February 2023 15:12:23, by Taylor, Henry







WITHYCOMBE RALEIGH
CHURCH OF ENGLAND
PRIMARY SCHOOL



SCALE:
1:500

Contains Ordnance Survey data.
© Crown copyright and database rights 2023. 100019783

KEY:

-  SCHOOL KEEP CLEAR MANDATORY - PROPOSED
-  SCHOOL KEEP CLEAR ADVISORY - EXISTING
-  ADVISORY DISABLED BAY - EXISTING
-  NO WAITING AT ANY TIME - EXISTING

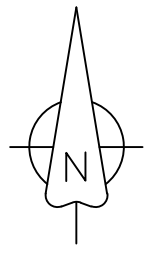
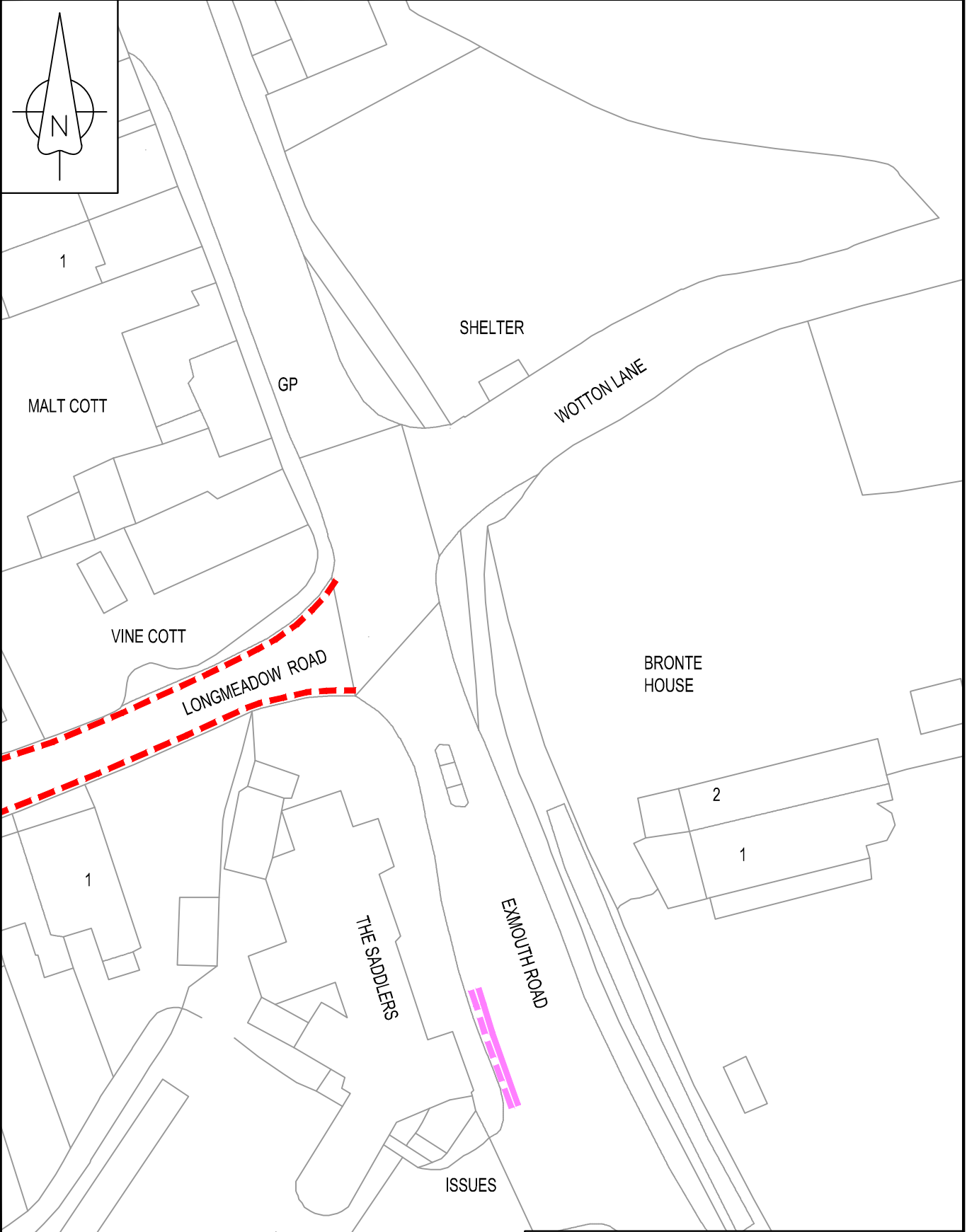


TITLE:

EAST DEVON HATOC
WITHYCOMBE VILLAGE ROAD, EXMOUTH
300594,081670

FIGURE No:

ENV6030-15



SCALE:
1:500

Contains Ordnance Survey data.
© Crown copyright and database rights 2023. 100019783

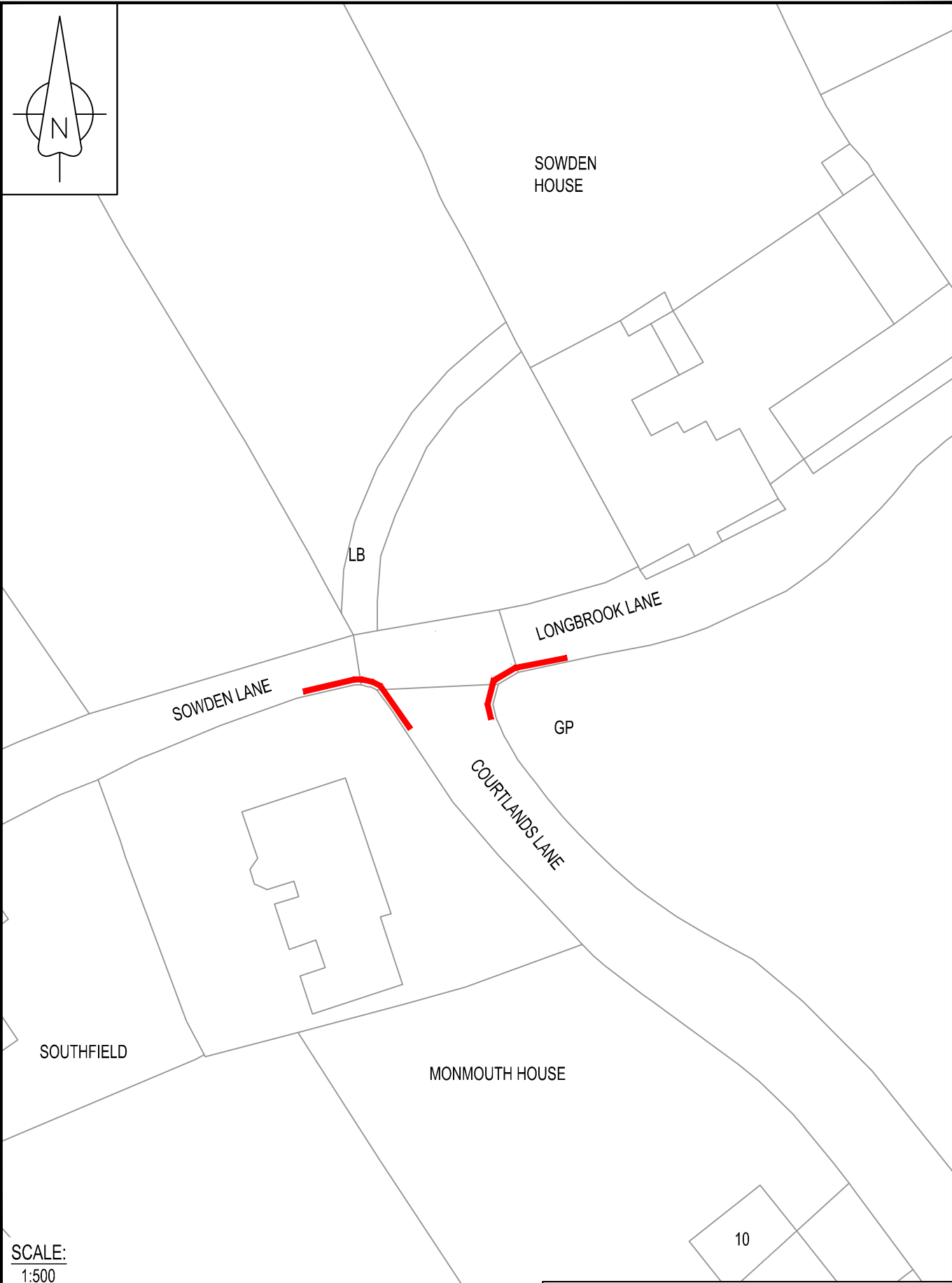
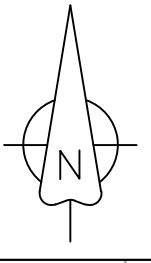
KEY:	
	BUS STOP CLEARWAY MANDATORY-PROPOSED
	BUS STOP CLEARWAY ADVISORY-EXISTING
	NO WAITING AT ANY TIME - EXISTING



TITLE:
EAST DEVON HATOC
EXMOUTH ROAD,LYMPSTONE
299958,084071

FIGURE No:
ENV6030-93

File name \\UK.WSPGROUP.COM\CENTRAL_DATA\PROJECTS\70101\XXX\70101393 - DEVON - HATOC WAITING RR 22_23103 WIP\3B DRAWING\ACAD\WORKING DRAWINGS\ADVERTISING PLANS\EAST DEVON\2023.02.16\ENV\6030-195-LONGBROOK LANE JUNCTION WITH COURTLANDS LANE.LYMPSTONE.DWG, printed on 21 February 2023 13:41:16, by Taylor, Henry



SCALE:
1:500

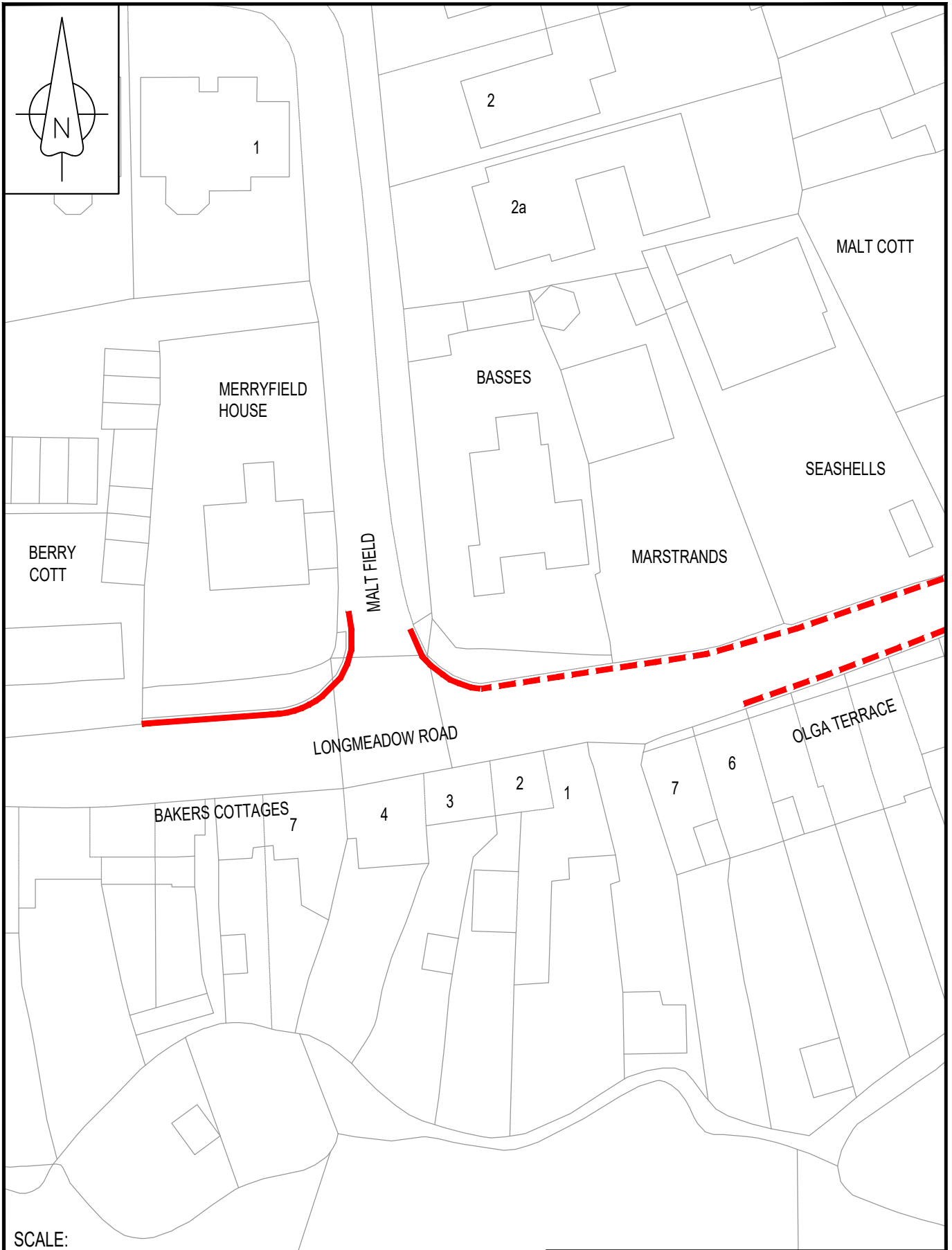
Contains Ordnance Survey data.
© Crown copyright and database rights 2023. 100019783

KEY:
 NO WAITING AT ANY TIME - PROPOSED



TITLE:
EAST DEVON HATOC
LONGBROOK LANE JUNCTION WITH
COURTLANDS LANE, LYMPSTONE
299512,083771

FIGURE No:
ENV6030-195



SCALE:
1:500

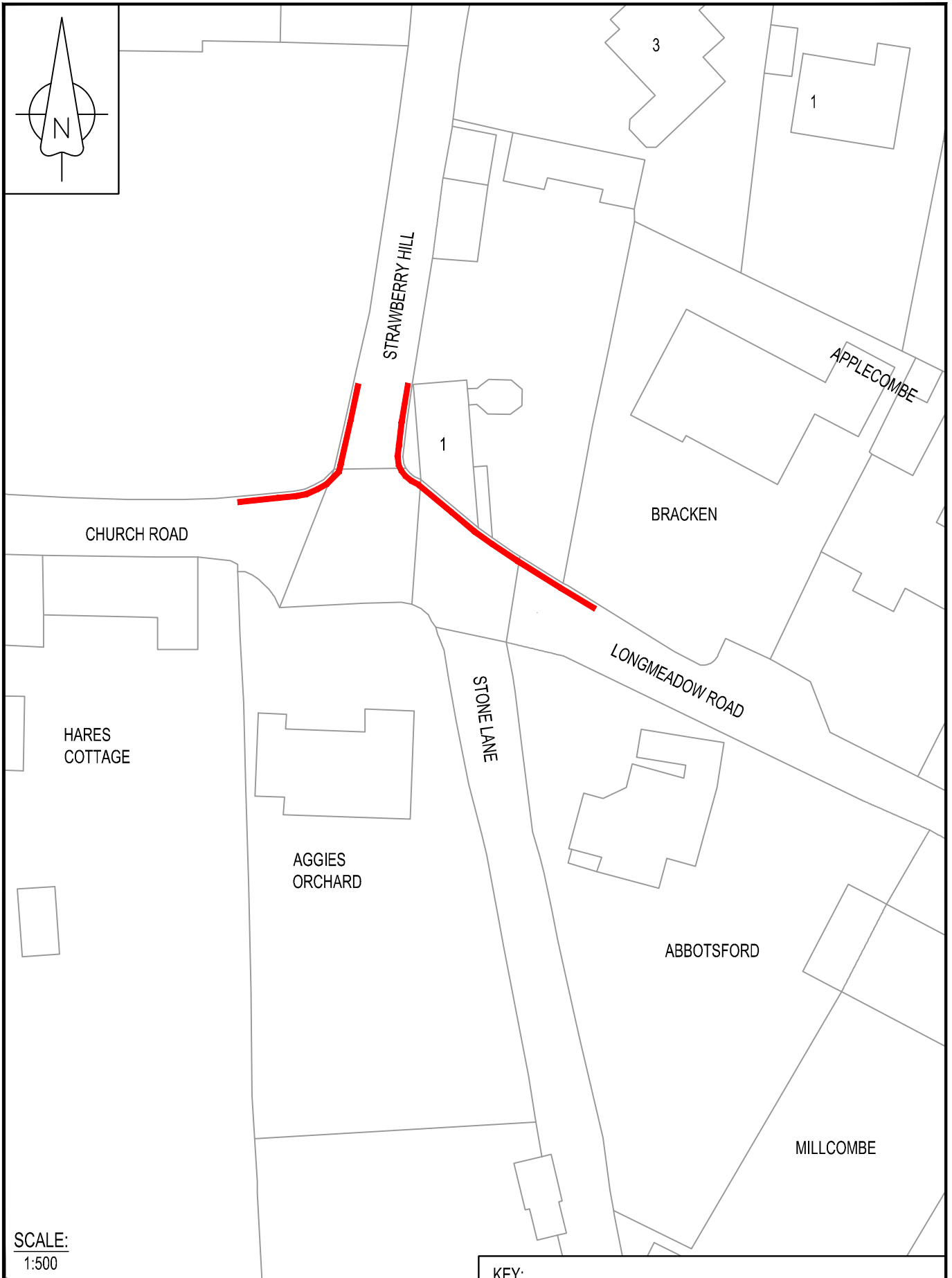
Contains Ordnance Survey data.
© Crown copyright and database rights 2023. 100019783

KEY:
— NO WAITING AT ANY TIME - PROPOSED
- - - NO WAITING AT ANY TIME - EXISTING



TITLE:
EAST DEVON HATOC
MALT FIELD,LYMPSTONE
299864,084062

FIGURE No:
ENV6030-47



SCALE:
1:500

Contains Ordnance Survey data.
© Crown copyright and database rights 2023. 100019783

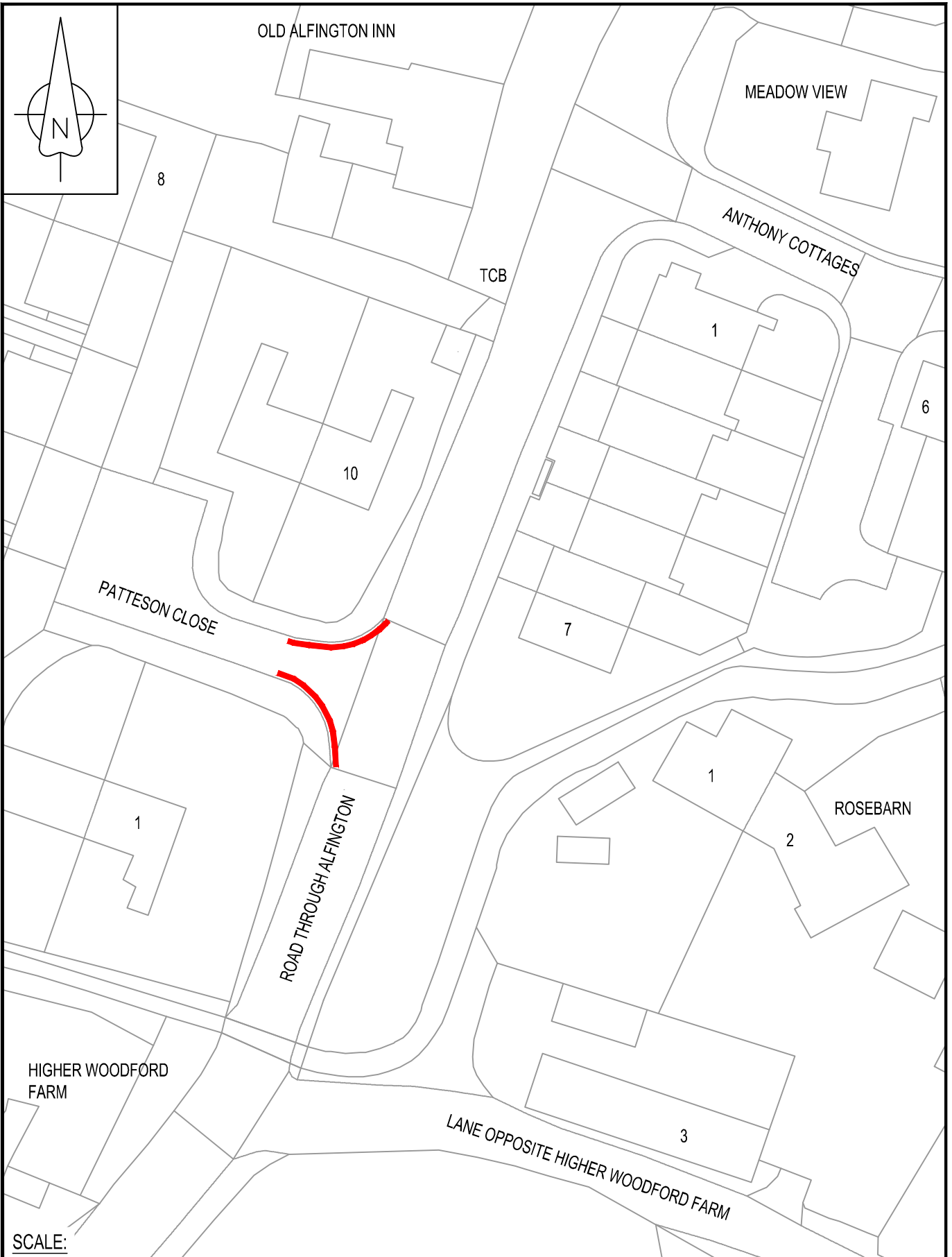
KEY:

 NO WAITING AT ANY TIME - PROPOSED



TITLE: EAST DEVON HATOC
STRAWBERRY HILL JUNCTION WITH
LONGMEADOW ROAD/CHURCH
ROAD,LYMPSTONE
299454,084212

FIGURE No:
ENV6030-59



SCALE:
1:500

Contains Ordnance Survey data.
© Crown copyright and database rights 2023. 100019783

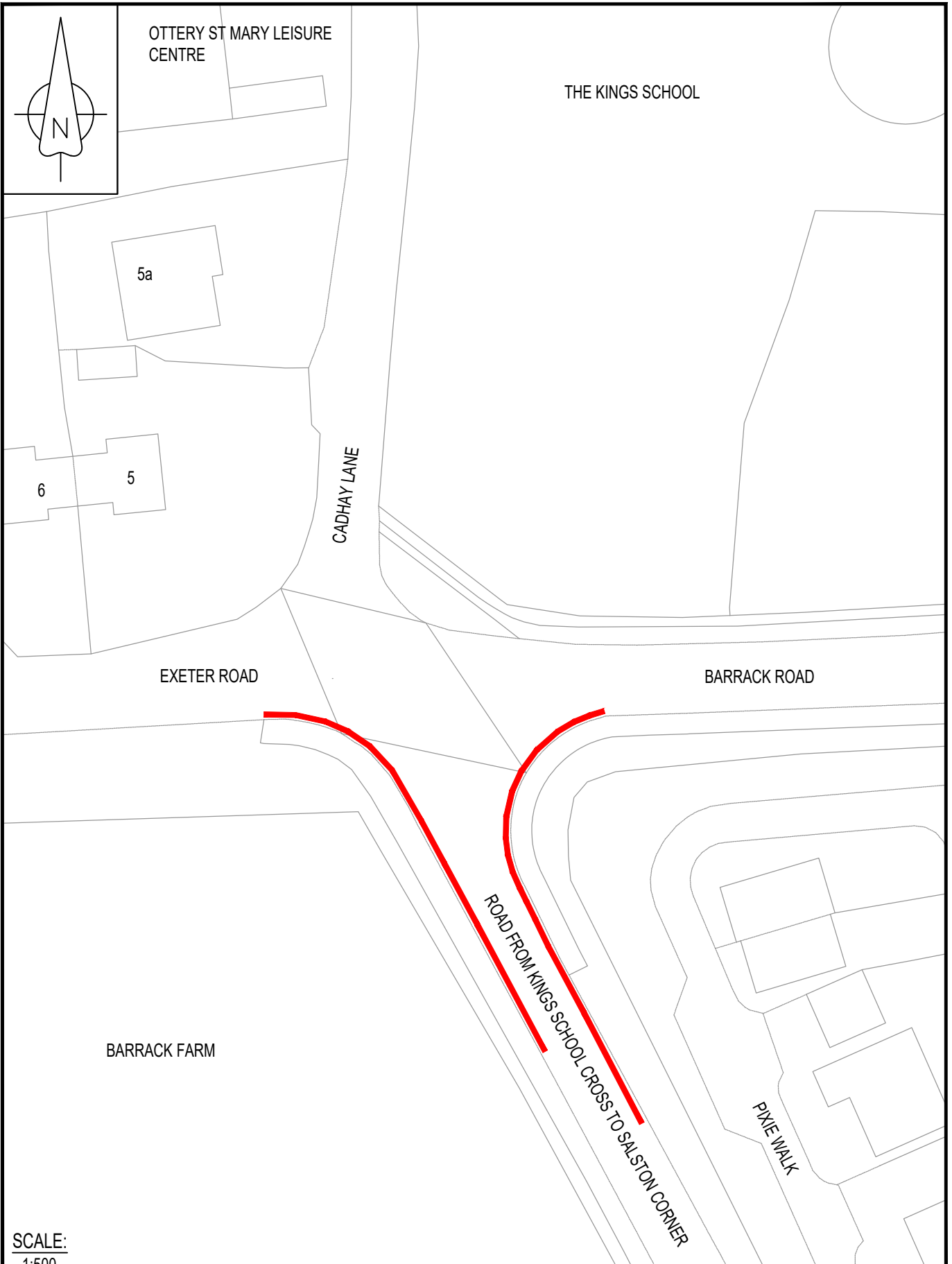
KEY:
 NO WAITING AT ANY TIME - PROPOSED



TITLE: EAST DEVON HATOC
PATTESON CLOSE-ALFINGTON,
OTTERY ST MARY
311351,097694

FIGURE No:
ENV6030-61

File name \\UK.WSPGROUP.COM\CENTRAL_DATA\PROJECTS\70101\XX\170101383 - DEVON - HATOC WAITING RR 22_23103 WIP\3B DRAWING\ACAD\WORKING DRAWINGS\ADVERTISING PLANS\EAST DEVON\2023.03.02\ENV6030-88-ROAD FROM KINGS SCHOOL CROSS TO SALSTON CORNER OTTERY ST MARY.DWG, printed on 08 March 2023 11:22:18, by Dawson, Elliot



SCALE:
1:500

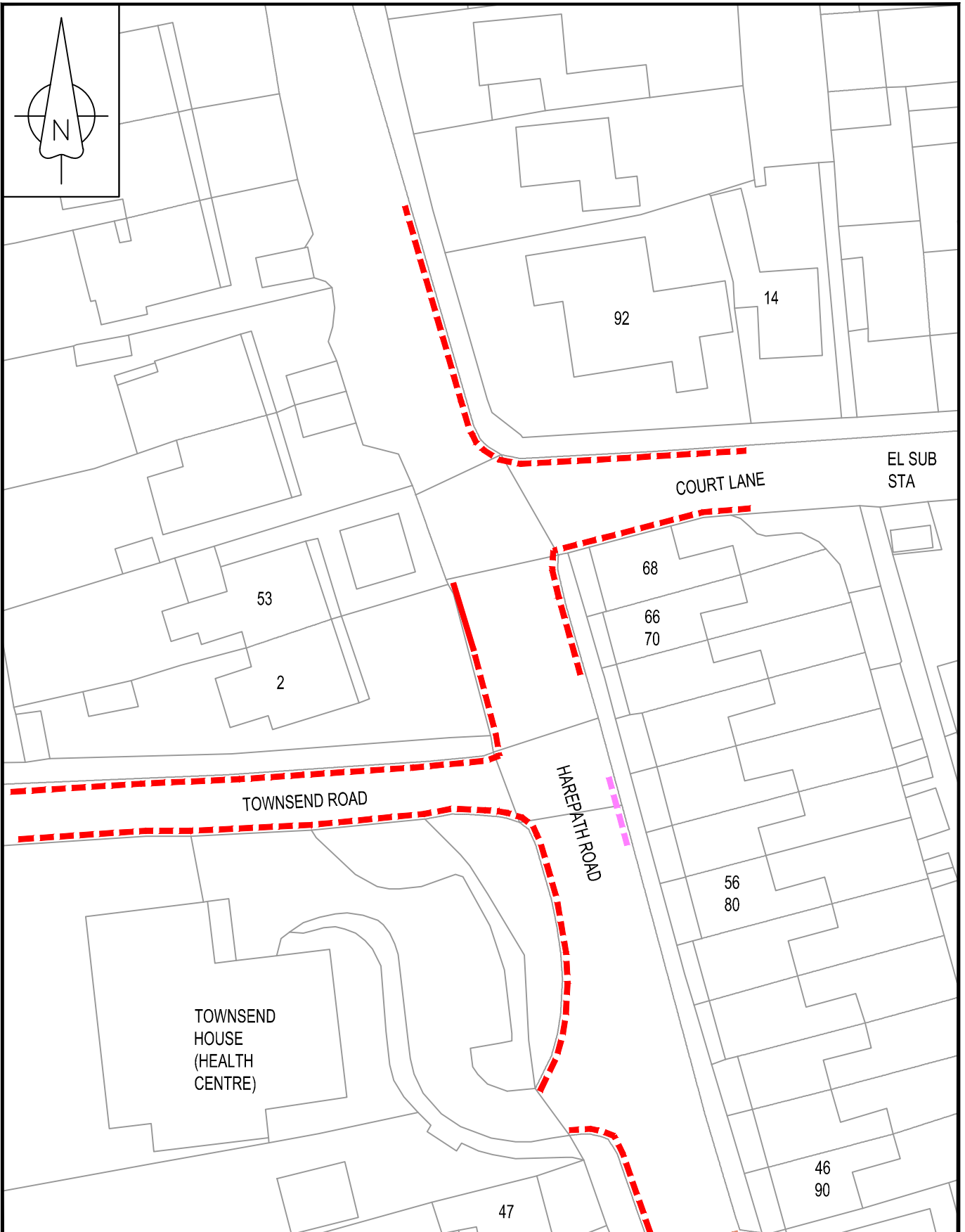
Contains Ordnance Survey data.
© Crown copyright and database rights 2023. 100019783

KEY:
 NO WAITING AT ANY TIME - PROPOSED



TITLE:
EAST DEVON HATOC
ROAD FROM KINGS SCHOOL CROSS TO
SALSTON CORNER, OTTERY ST MARY
308841,095196

FIGURE No:
ENV6030-88



SCALE:
1:500

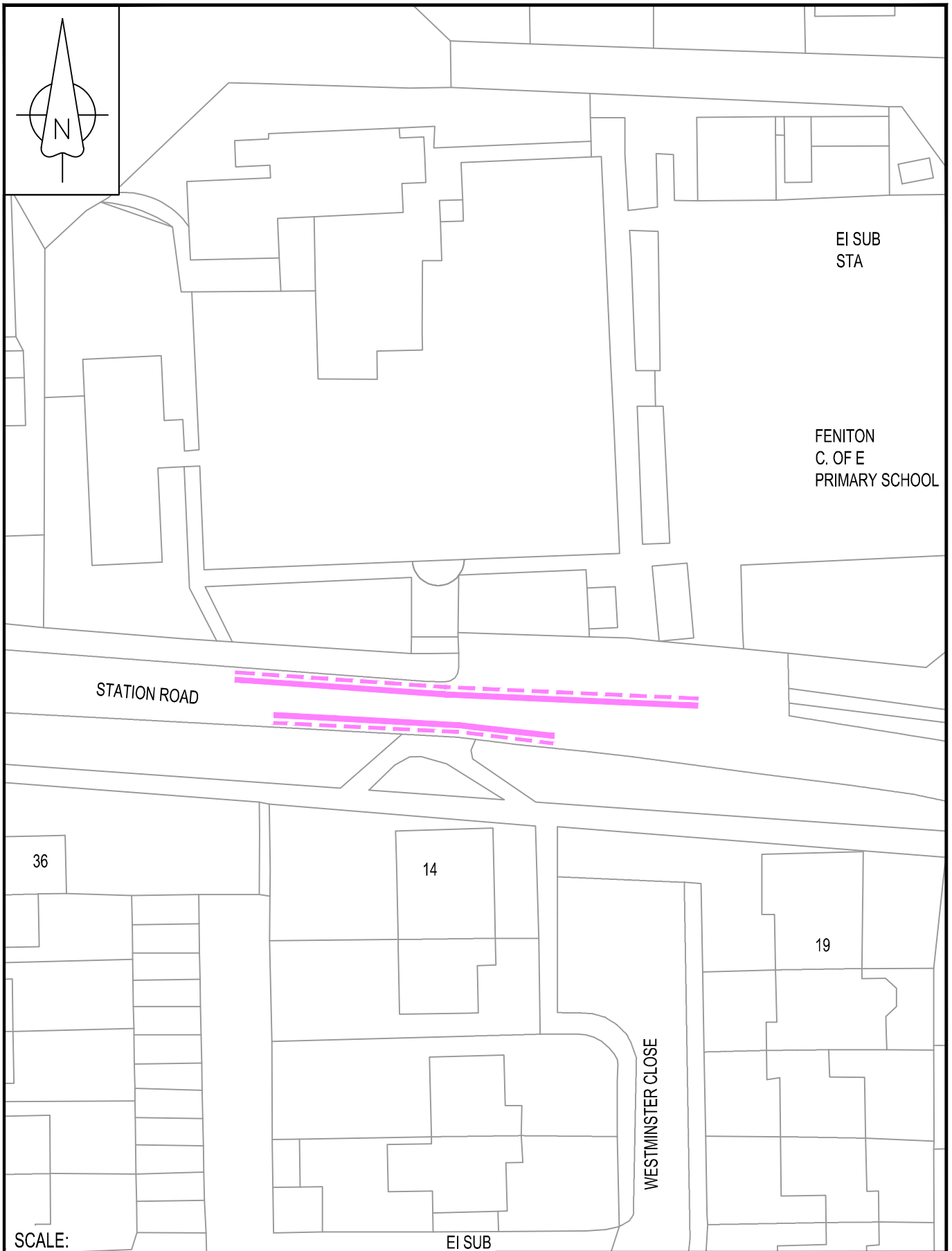
Contains Ordnance Survey data.
© Crown copyright and database rights 2023. 100019783

KEY:	
	NO WAITING AT ANY TIME - PROPOSED
	NO WAITING AT ANY TIME - EXISTING
	ADVISORY DISABLED BAY - EXISTING



TITLE:
EAST DEVON HATOC
HAREPATH ROAD, SEATON
324315,090474

FIGURE No:
ENV6030-163

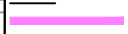



SCALE:
1:500

Contains Ordnance Survey data.
© Crown copyright and database rights 2023. 100019783

EI SUB
STA

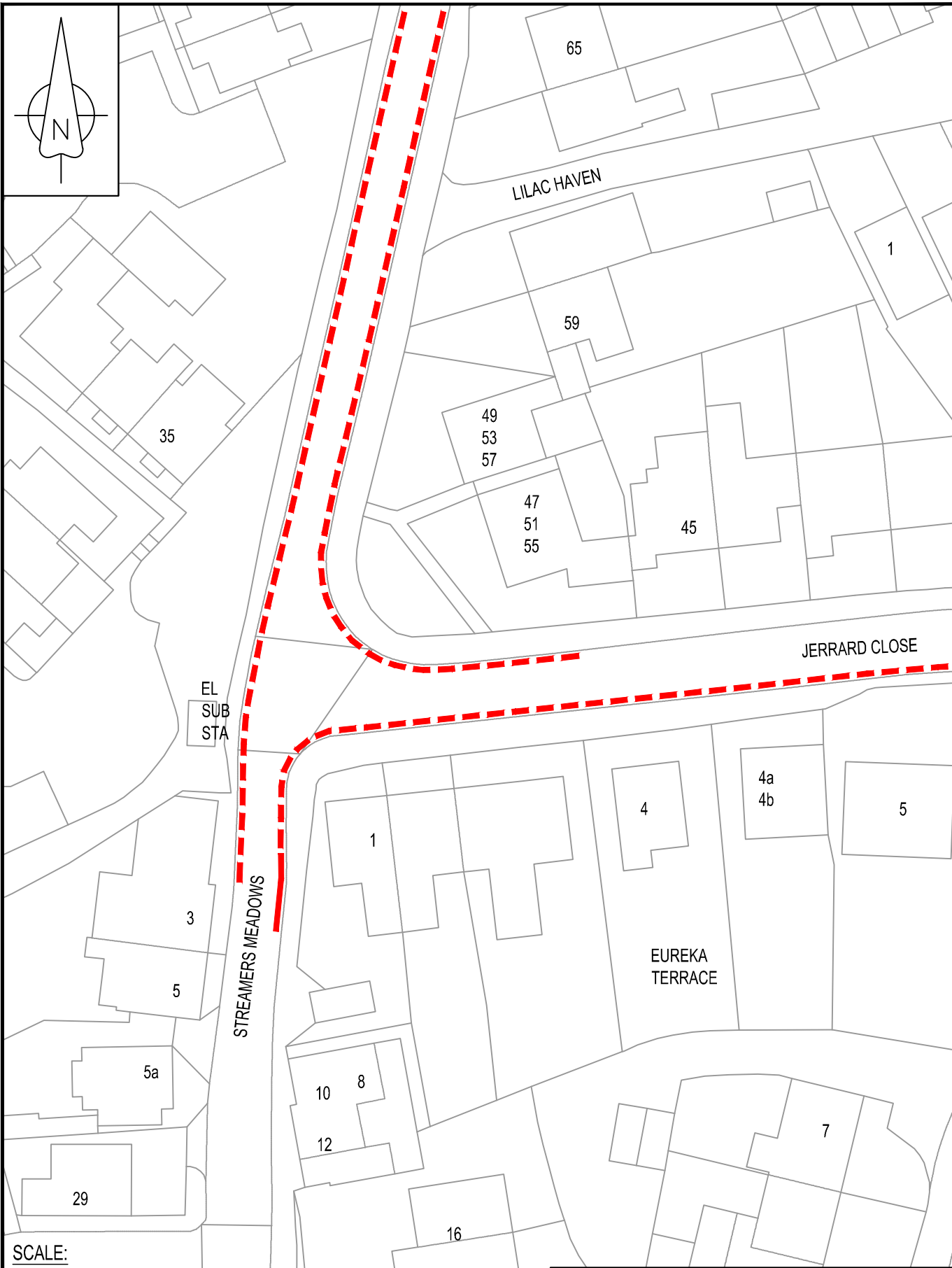
KEY:

-  SCHOOL KEEP CLEAR (MANDATORY) - PROPOSED
-  SCHOOL KEEP CLEAR (ADVISORY) - EXISTING



TITLE:
EAST DEVON HATOC
STATION ROAD, FENITON
309908,099407

FIGURE No:
ENV6030-248



SCALE:
1:500

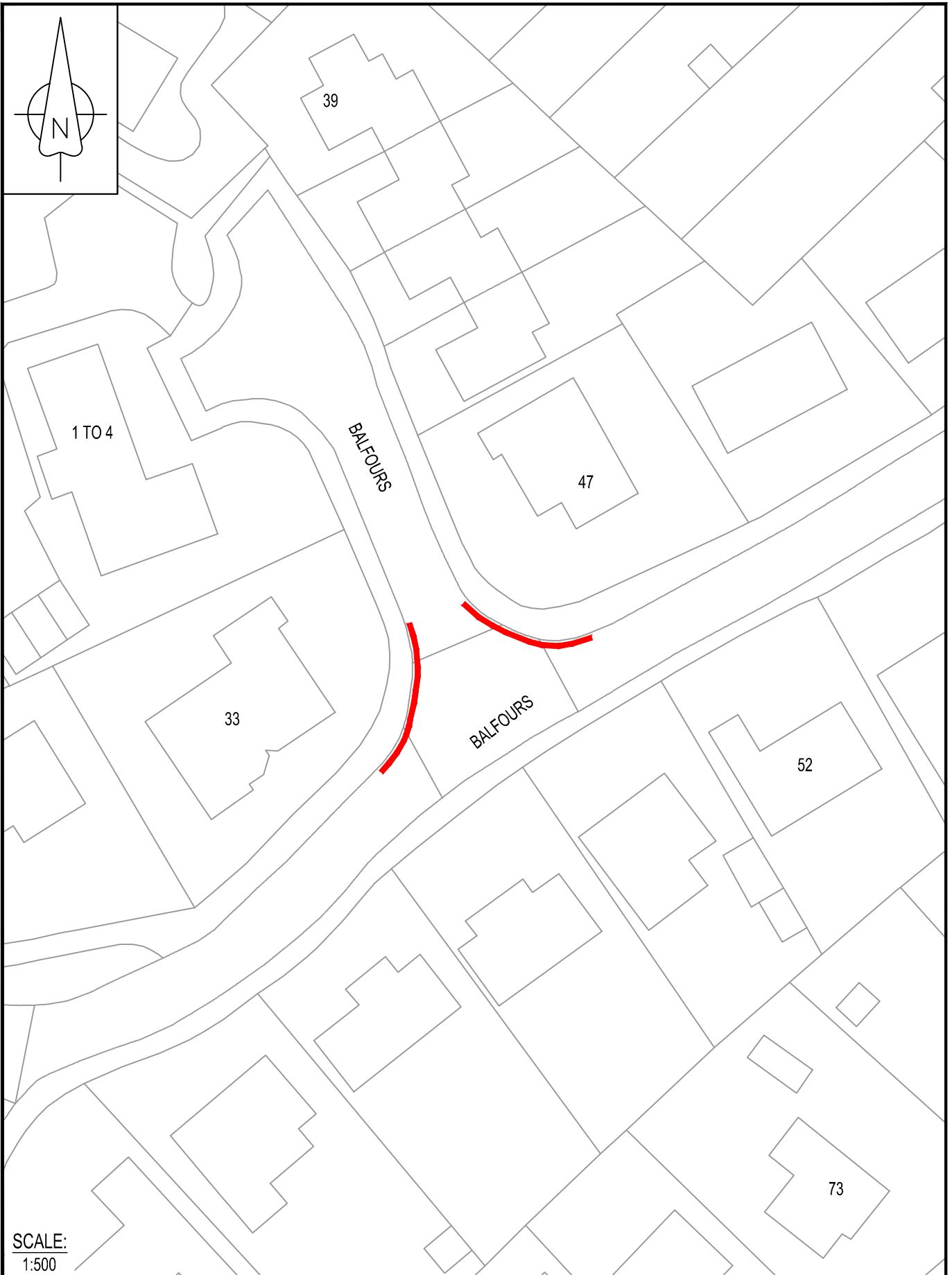
Contains Ordnance Survey data.
© Crown copyright and database rights 2023. 100019783

KEY:
—— NO WAITING AT ANY TIME - PROPOSED
- - - - NO WAITING AT ANY TIME - EXISTING



TITLE:
EAST DEVON HATOC
STREAMERS MEADOWS, HONITON
316170,100404

FIGURE No:
ENV6030-132



SCALE:
1:500

Contains Ordnance Survey data.
© Crown copyright and database rights 2023. 100019783

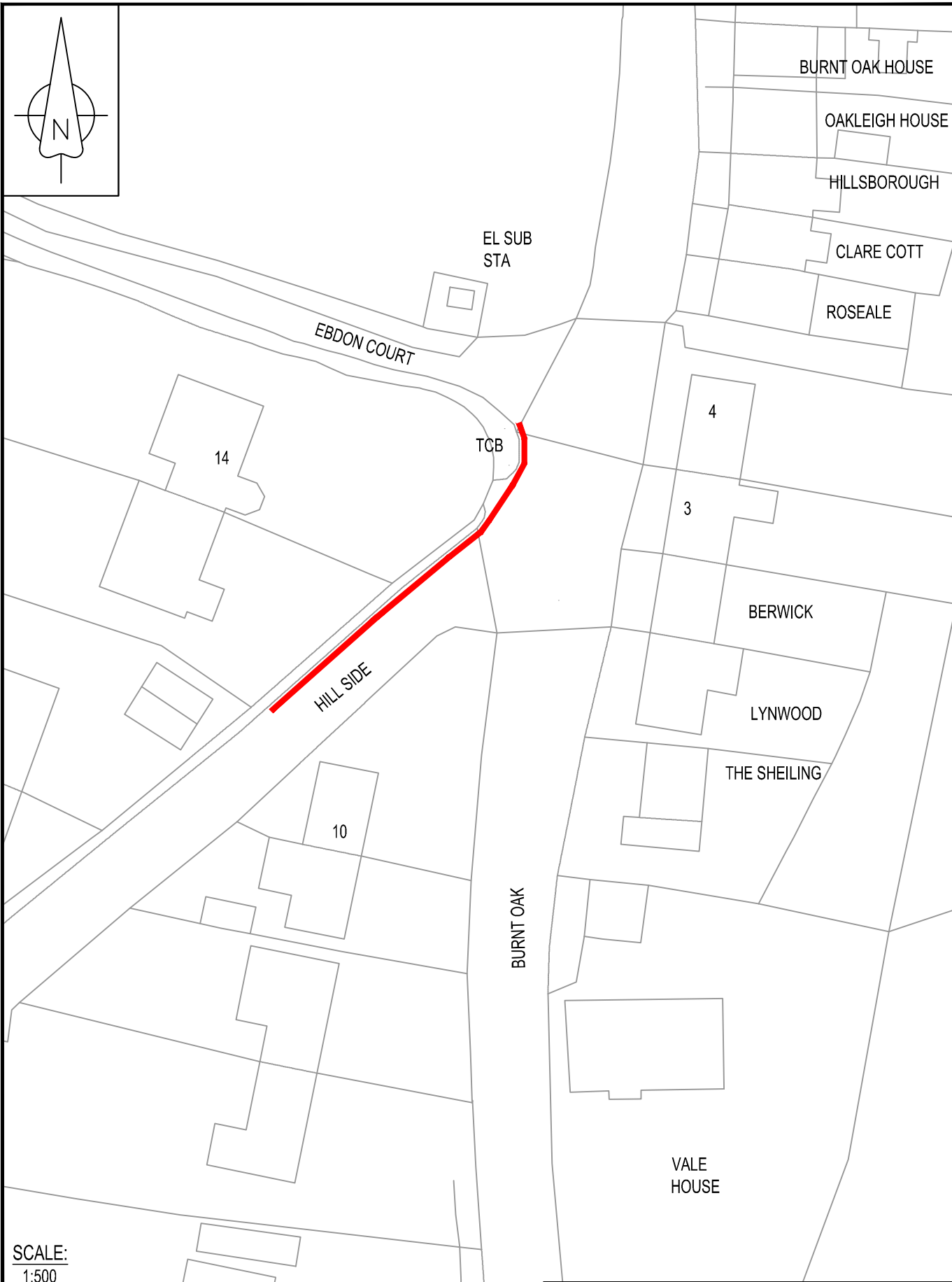
KEY:

 NO WAITING AT ANY TIME - PROPOSED



TITLE:
EAST DEVON HATOC
BALFOURS, SIDMOUTH
312357,088929

FIGURE No:
ENV6030-146



SCALE:
1:500

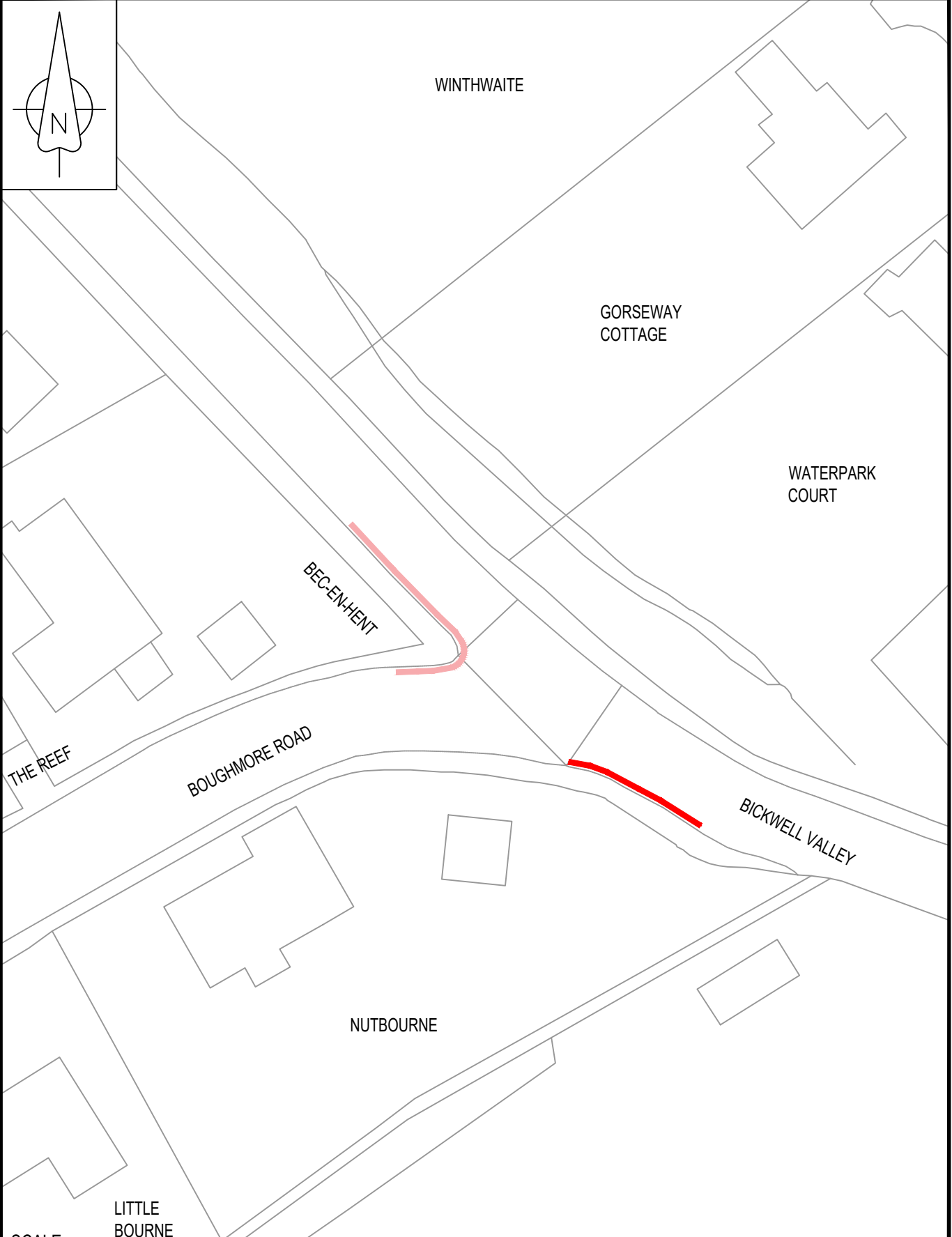
Contains Ordnance Survey data.
© Crown copyright and database rights 2023. 100019783

KEY:
 NO WAITING AT ANY TIME - PROPOSED





TITLE:
EAST DEVON HATOC
HILLSIDE, SIDBURY
313691,091130

FIGURE No:
ENV6030-191



SCALE:
1:500

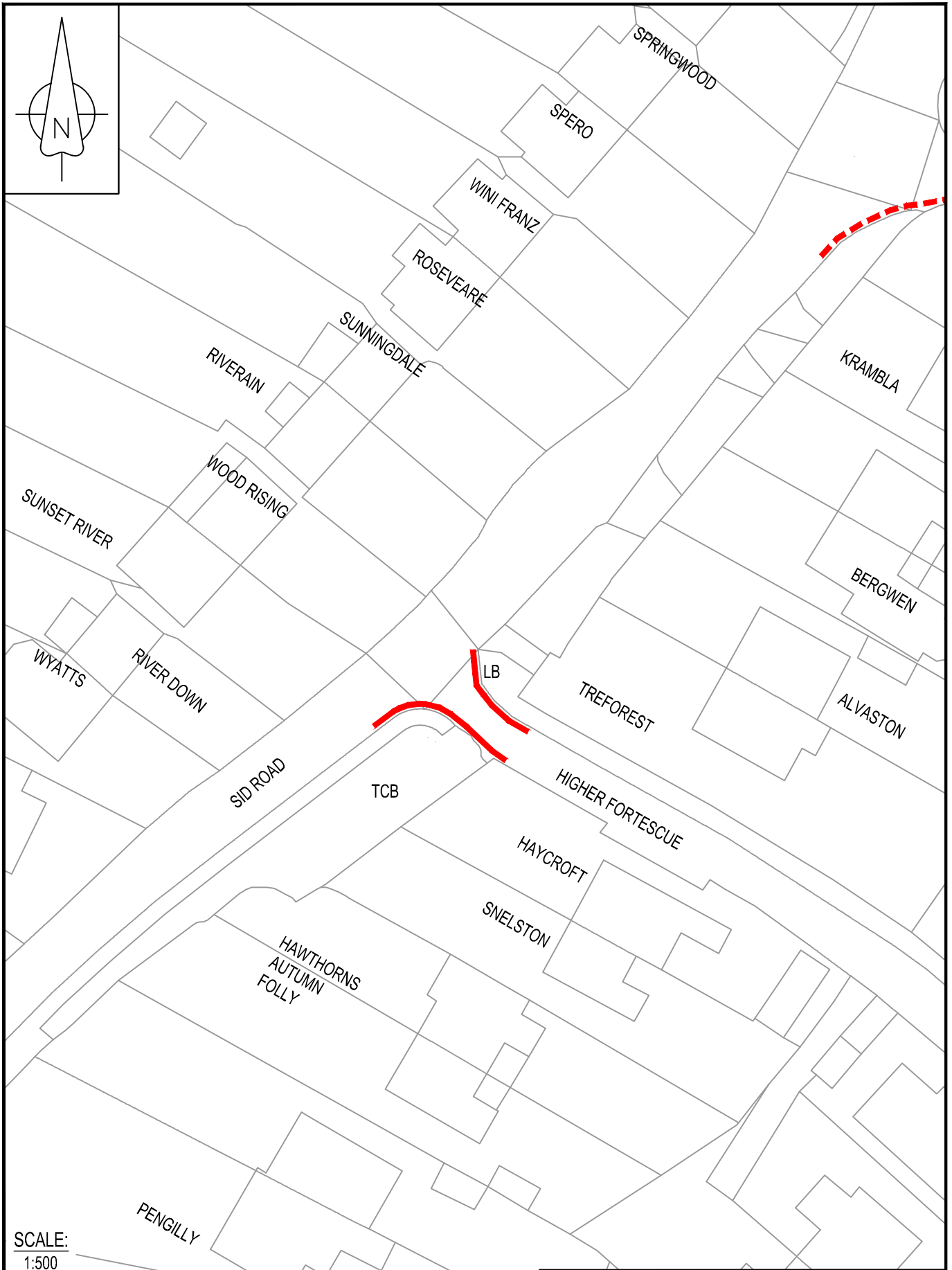
Contains Ordnance Survey data.
© Crown copyright and database rights 2023. 100019783

KEY:	
	NO WAITING AT ANY TIME - PROPOSED
	NO WAITING AT ANY TIME TO BE IMPLEMENTED SPRING 2023



TITLE:
EAST DEVON HATOC
BICKWELL VALLEY, SIDMOUTH
311797,087600

FIGURE No:
ENV6030-145



SCALE:
1:500

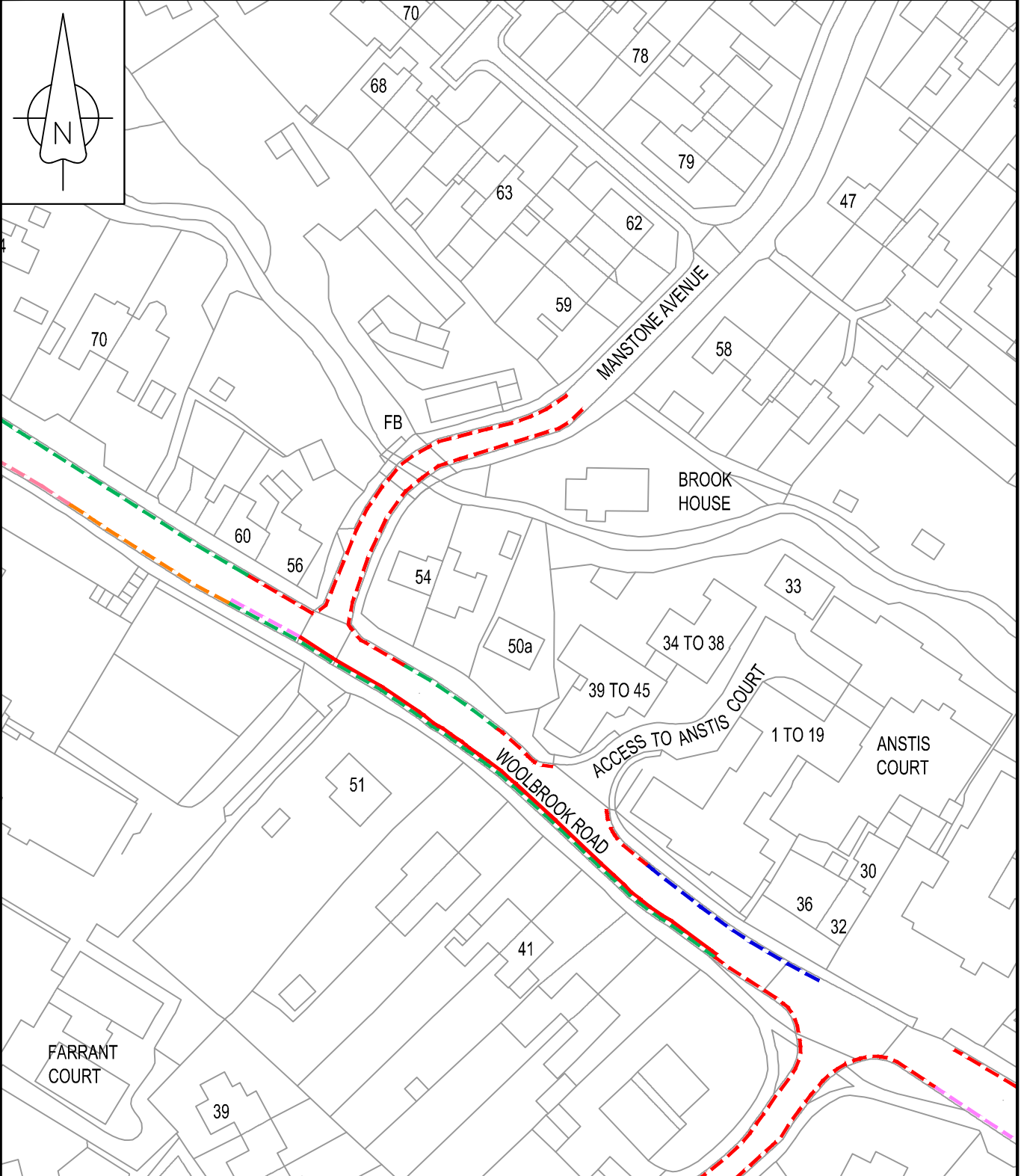
Contains Ordnance Survey data.
© Crown copyright and database rights 2023. 100019783

KEY:
— NO WAITING AT ANY TIME - PROPOSED
- - - NO WAITING AT ANY TIME - EXISTING



TITLE:
EAST DEVON HATOC
HIGHER FORTESCUE, SIDMOUTH
313574,089077

FIGURE No:
ENV6030-162



SCALE:
1:1000

Contains Ordnance Survey data.
© Crown copyright and database rights 2023. 100019783

KEY:	
	NO WAITING AT ANY TIME - PROPOSED
	NO WAITING 10:00am-6:00pm - EXISTING
	NO WAITING AT ANY TIME - EXISTING
	LIMITED WAITING MON-SAT 10am-6pm 1 HOUR NO RETURN WITHIN 2 HOURS - EXISTING
	BUS STOP CLEARWAY - EXISTING
	SCHOOL ENTRANCE CLEARWAY - NO STOPPING AT ANY TIME - EXISTING
	NO WAITING MON-FRI 8am-9am AND 3pm-4:30pm - EXISTING



TITLE:
EAST DEVON HATOC
 WOOLBROOK ROAD, SIDMOUTH
 312297,089101

FIGURE No:
ENV6030-147